

NOTES:

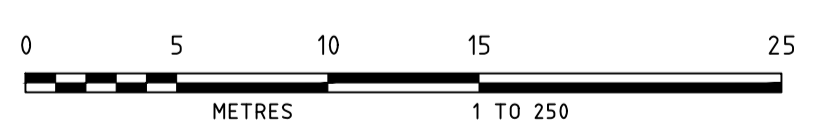
- FOR GENERAL NOTES REFER TO DRAWING TAP3150320-AECM-WAI-CV-DRG-020021 AND TAP3150320-AECM-WAI-CV-DRG-020022.
- DRAWINGS TO BE READ IN CONJUNCTION WITH ARCHITECTURAL AND LANDSCAPE PACKAGES.
- FOR CONTROL STRING LAYOUT AND SETOUT POINT TABLES REFER TO GENERAL ARRANGEMENT ENLARGED PLANS ON DRAWINGS TAP3150320-AECM-WAI-CV-DRG-021112 TO TAP3150320-AECM-WAI-CV-DRG-021114 AND 021124.
- FOR GENERAL ARRANGEMENT PLAN REFER TO TAP3150320-AECM-WAI-CV-DRG-021111.
- FOR PAVEMENT DETAILS REFER TO DRG No. TAP3150320-AECM-WAI-CV-DRG-021141 TO 21143.
- PAVEMENT DEMOLITION DEPTH TO BE UNDERTAKEN IN ACCORDANCE WITH THE PROPOSED PAVEMENT PROFILES ON DRAWING TAP3150320-AECM-WAI-CV-DRG-021141.
- PIT LIDS AND WALLS TO BE ADJUSTED TO SUIT PROPOSED PAVEMENT SURFACE LEVEL WHERE APPLICABLE. FOR DETAILS REFER TO DRG No. TAP3150320-AECM-WAI-CV-DRG-021141, 021142 AND 021143.

LEGEND:

EXTENT OF PLATFORM REGRADED

PROPOSED GENERAL ARRANGEMENT PLAN CV-DRG-021113
SCALE 1:250

DRAWING COLOUR CODED - PRINT ALL COPIES IN COLOUR

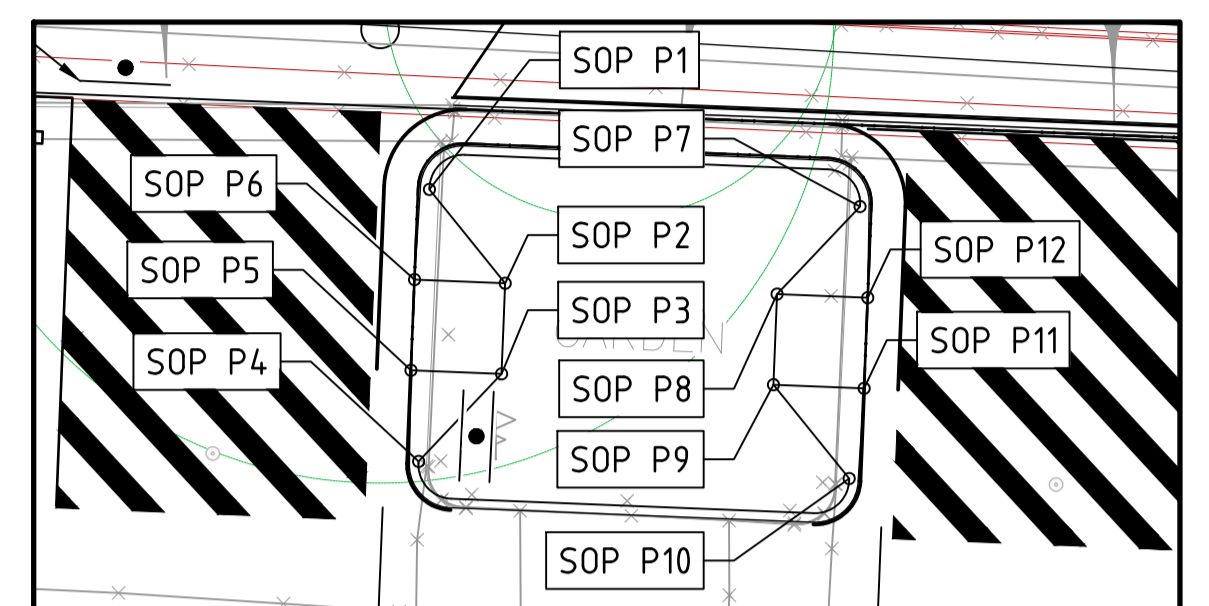
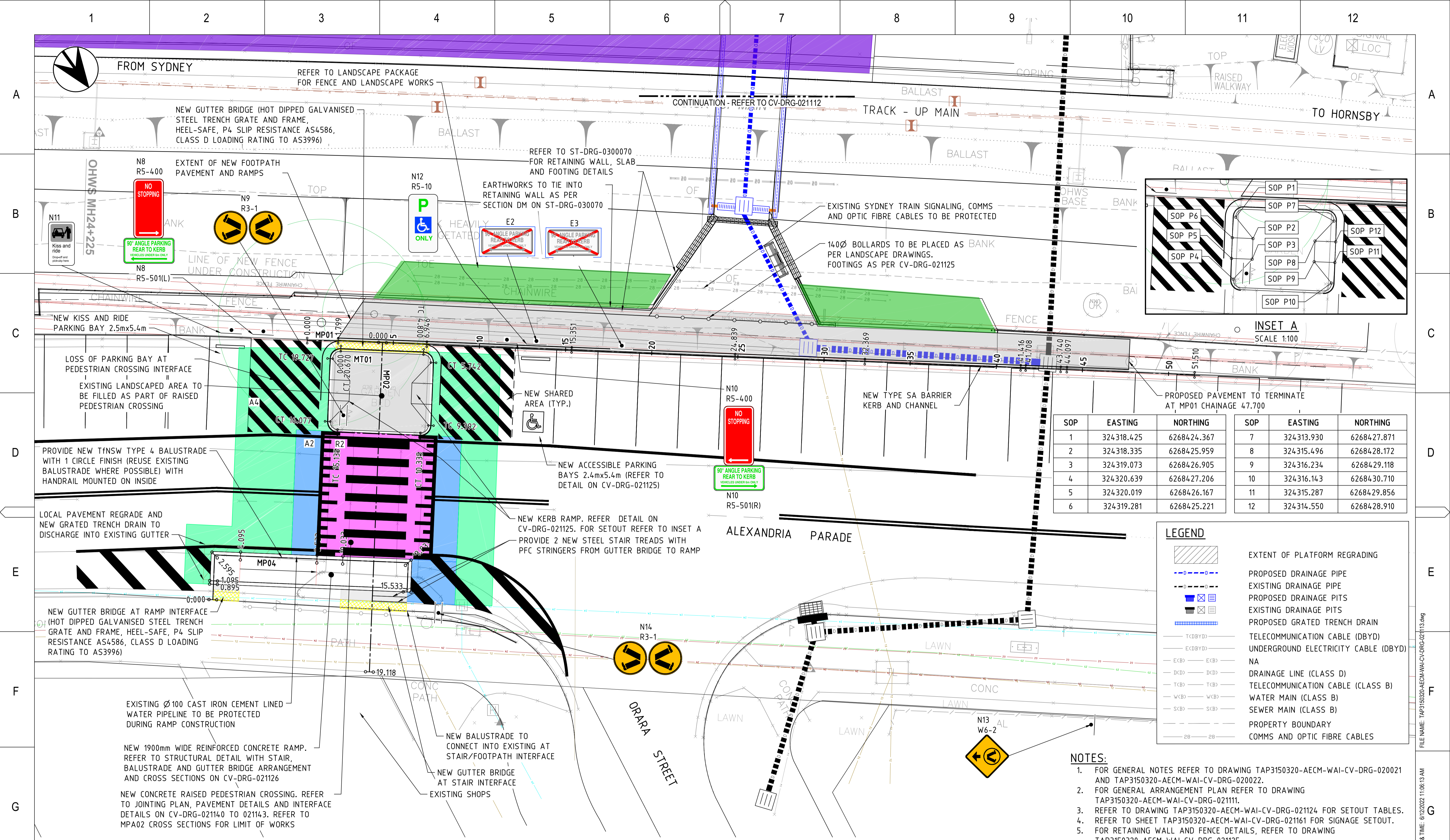


OFFICIAL

FOR CONSTRUCTION

REFERENCES:		THIS DRAWING MAY BE PREPARED IN COLOUR AND MAY BE INCOMPLETE IF COPIED.		SCALE: 1:250		CLIENT:		<small>This drawing and the related information have been prepared by, or at the request of, Transport for NSW for a specific purpose and may not be used for any purpose other than the purpose intended by Transport for NSW. Transport for NSW does not provide any warranties and accepts no liability arising out of the use of this drawing or any of the related information for any purpose other than the intended purpose. This drawing is protected by copyright and no part of this drawing may be reproduced in any form without the express written permission of Transport for NSW.</small>		WAITARA NORTH SHORE LINE 24.210km TRANSPORT ACCESS PROGRAM 3 CIVIL GENERAL ARRANGEMENT PLAN			
00 APPROVED FOR CONSTRUCTION B RE-ISSUED FOR CRITICAL DESIGN REVIEW - UPDATED PEDESTRIAN CROSSING C ISSUED FOR CRITICAL DESIGN REVIEW A SYSTEM DESIGN REVIEW		J.V.Z / 06.12.22 J.V.Z / 08.09.22 K.C / 05.08.22 K.C / 04.05.22		B.G / 06.12.22 B.G / 08.09.22 B.G / 05.08.22 L.C / 04.05.22		E.A / 06.12.22 E.A / 08.09.22 E.A / 05.08.22 H.H / 04.05.22				DRAWN _____ I BLAIR DESIGNED _____ J VAN ZYL DRG CHECK _____ D HALL DESIGN CHECK _____ H WALKER PROJ/DES MNGR _____ E ANG APPROVED _____ M HENRY		DRAWING SET No: STATUS: APPROVED FOR CONSTRUCTION DRG No. TAP3150320-AECM-WAI-CV-DRG-021111	
REV _____ DESCRIPTION DESIGNER INITIAL/DATE VERIFIED INITIAL/DATE APPROVED INITIAL/DATE		COORDINATE SYSTEM: GDA20/MGA56 		HEIGHT DATUM: AHD		DESIGN LOT CODE:		PREPARED FOR: RAIL DELIVERY INFRASTRUCTURE DELIVERY INFRASTRUCTURE AND PLACE		AECOM AECOM CIVIL		PART: SHEET: 1 OF 1 A1 BRIDGE No: REV 0 VER 0 EDMS No. CV0850078 AMD No. A	

FILE NAME: TAP3150320-AECM-WAI-CV-DRG-021111.dwg PLOT DATE & TIME: 6/12/2022 11:04:43 AM



SOP	EASTING	NORTHING	SOP	EASTING	NORTHING
1	324318.425	6268424.367	7	324313.930	6268427.871
2	324318.335	6268425.959	8	324315.496	6268428.172
3	324319.073	6268426.905	9	324316.234	6268429.118
4	324320.639	6268427.206	10	324316.143	6268430.710
5	324320.019	6268426.167	11	324315.287	6268429.856
6	324319.281	6268425.221	12	324314.550	6268428.910

LEGEND

- [Hatched Box] EXTENT OF PLATFORM REGRADING
- [Blue Dashed Line] PROPOSED DRAINAGE PIPE
- [Black Dashed Line] EXISTING DRAINAGE PIPE
- [Blue Box] PROPOSED DRAINAGE PITS
- [Black Box] EXISTING DRAINAGE PITS
- [Blue Box with Grid] PROPOSED GRATED TRENCH DRAIN
- [Blue Line] TELECOMMUNICATION CABLE (DBYD)
- [Black Line] UNDERGROUND ELECTRICITY CABLE (DBYD)
- NA
- [Blue Line] DRAINAGE LINE (CLASS D)
- [Blue Line] TELECOMMUNICATION CABLE (CLASS B)
- [Blue Line] WATER MAIN (CLASS B)
- [Blue Line] SEWER MAIN (CLASS B)
- [Dotted Line] PROPERTY BOUNDARY
- [Blue Line] COMMS AND OPTIC FIBRE CABLES

- NOTES:**
- FOR GENERAL NOTES REFER TO DRAWING TAP3150320-AECM-WAI-CV-DRG-020021 AND TAP3150320-AECM-WAI-CV-DRG-020022.
 - FOR GENERAL ARRANGEMENT PLAN REFER TO DRAWING TAP3150320-AECM-WAI-CV-DRG-021111.
 - REFER TO DRAWING TAP3150320-AECM-WAI-CV-DRG-021124 FOR SETOUT TABLES.
 - REFER TO SHEET TAP3150320-AECM-WAI-CV-DRG-021161 FOR SIGNAGE SETOUT.
 - FOR RETAINING WALL AND FENCE DETAILS, REFER TO DRAWING TAP3150320-AECM-WAI-CV-DRG-021125.

DRAWING COLOUR CODED - PRINT ALL COPIES IN COLOUR

OFFICIAL

FOR CONSTRUCTION

REFERENCES:	THIS DRAWING MAY BE PREPARED IN COLOUR AND MAY BE INCOMPLETE IF COPIED.	SCALE: 1:100	CLIENT: Transport for NSW	<small>This drawing and the related information have been prepared by, or at the request of, Transport for NSW for a specific purpose and may not be used for any purpose other than the purpose intended by Transport for NSW. Transport for NSW does not provide any warranties and accepts no liability arising out of the use of this drawing or any of the related information for any purpose other than the intended purpose. This drawing is protected by copyright and no part of this drawing may be reproduced in any form without the express written permission of Transport for NSW.</small>	WAITARA NORTH SHORE LINE 24.210km TRANSPORT ACCESS PROGRAM 3 CIVIL GENERAL ARRANGEMENT ENLARGED PLAN
00 APPROVED FOR CONSTRUCTION	JVZ / 06.12.22	B.G / 06.12.22	E.A / 06.12.22	DRAWN _____ I BLAIR _____ 06.12.2022	DRAWING SET No:
B RE-ISSUED FOR CRITICAL DESIGN REVIEW - UPDATED PEDESTRIAN CROSSING	JVZ / 08.09.22	B.G / 08.09.22	E.A / 08.09.22	DESIGNED _____ J VAN ZYL _____ 06.12.2022	STATUS: APPROVED FOR CONSTRUCTION
A ISSUED FOR CRITICAL DESIGN REVIEW	K.C / 05.08.22	B.G / 05.08.22	E.A / 05.08.22	DRG CHECK _____ D HALL _____ 06.12.2022	PART: SHEET: 2 OF 3 A1
REV _____ DESCRIPTION	DESIGNER INITIAL/DATE	VERIFIED INITIAL/DATE	APPROVED INITIAL/DATE	DESIGN CHECK _____ H WALKER _____ 06.12.2022	BRIDGE No:
COORDINATE SYSTEM: GDA20/MGA56		HEIGHT DATUM: AHD	DESIGN LOT CODE:	PROJ/DES MNGR _____ E ANG _____ 06.12.2022	REV 0 VER 0 EDMS No. CV0850080 AMD No. A
				APPROVED _____ M HENRY _____ 06.12.2022	

FILE NAME: TAP3150320-AECM-WAI-CV-DRG-021113.dwg PLOT DATE & TIME: 6/12/2022 11:06:13 AM