

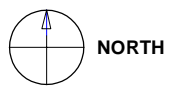


Brooklyn Road

No. 76X



50m



DESIGN/DRAWN	PROJECT NUMBER	DRAWING NUMBER	ISSUE
A Yang	N/A	LTC 22/2023	1
APPROVED	SHEET NUMBER	SCALE	DATE
R Zarzycki	1 of 8	NTS	03-08-2023

Traffic and Road Safety Branch

Hornsby Shire Council
296 Peats Ferry Road, Hornsby
PO Box 37, Hornsby NSW 1630

Telephone 9847 6666
8.30am-5pm Monday to Friday

hornsby.nsw.gov.au

76X BROOKLYN ROAD, BROOKLYN
PROPOSED SIGNAGE PLAN
PLAN



No. 87X
Brooklyn Park



Install



Install



Install

55m

50m

Brooklyn Rd

Brooklyn Rd

Brooklyn Rd

Brooklyn Road

Brooklyn Rd

COWAN S

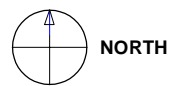
116

112

118

110

DESIGN/DRAWN A Yang	PROJECT NUMBER N/A	DRAWING NUMBER LTC 22/2023	ISSUE 1
APPROVED R Zarzycki	SHEET NUMBER 2 of 8	SCALE NTS	DATE 03-08-2023



Traffic and Road Safety Branch

Hornsby Shire Council
296 Peats Ferry Road, Hornsby
PO Box 37, Hornsby NSW 1630

Telephone 9847 6666
8.30am-5pm Monday to Friday

hornsby.nsw.gov.au

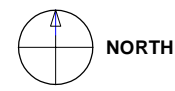
87 X BROOKLYN ROAD, BROOKLYN
PROPOSED SIGNAGE PLAN

PLAN





DESIGN/DRAWN	PROJECT NUMBER	DRAWING NUMBER	ISSUE
A Yang	N/A	LTC 22/2023	1
APPROVED	SHEET NUMBER	SCALE	DATE
R Zarzycki	3 of 8	NTS	03-08-2023



Traffic and Road Safety Branch

Hornsby Shire Council
 296 Peats Ferry Road, Hornsby
 PO Box 37, Hornsby NSW 1630

Telephone 9847 6666
 8.30am-5pm Monday to Friday

hornsby.nsw.gov.au

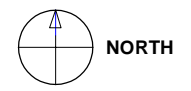
**BADEN POWELL AVENUE, BROOKLYN
 PROPOSED SIGNAGE PLAN**
 PLAN





No. 4

DESIGN/DRAWN	PROJECT NUMBER	DRAWING NUMBER	ISSUE
A Yang	N/A	LTC 22/2023	1
APPROVED	SHEET NUMBER	SCALE	DATE
R Zarzycki	4 of 8	NTS	03-08-2023



Traffic and Road Safety Branch
 Hornsby Shire Council
 296 Peats Ferry Road, Hornsby
 PO Box 37, Hornsby NSW 1630
 Telephone 9847 6666
 8.30am-5pm Monday to Friday
 hornsby.nsw.gov.au

**4 BROOKLYN ROAD, BROOKLYN
 PROPOSED SIGNAGE PLAN**
 PLAN



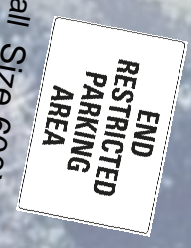
Brooklyn Cemetery

No. 1A

Brooklyn Road

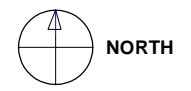


Install Size 850X580mm



Install Size 600X400mm


DESIGN/DRAWN	PROJECT NUMBER	DRAWING NUMBER	ISSUE
A Yang	N/A	LTC 22/2023	1
APPROVED	SHEET NUMBER	SCALE	DATE
R Zarzycki	5 of 8	NTS	03-08-2023





Pacific Highway (B83)

Install Size 850X580mm

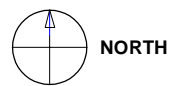


END RESTRICTED PARKING AREA

Install Size 600X400mm

Rest Park

DESIGN/DRAWN	PROJECT NUMBER	DRAWING NUMBER	ISSUE
A Yang	N/A	LTC22/2023	1
APPROVED	SHEET NUMBER	SCALE	DATE
R Zarzycki	6 of 8	NTS	03-08-2023



Traffic and Road Safety Branch

Hornsby Shire Council
296 Peats Ferry Road, Hornsby
PO Box 37, Hornsby NSW 1630

Telephone 9847 6666
8.30am-5pm Monday to Friday

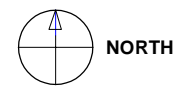
hornsby.nsw.gov.au

REST PARK, BROOKLYN
PROPOSED SIGNAGE PLAN
PLAN





DESIGN/DRAWN	PROJECT NUMBER	DRAWING NUMBER	ISSUE
A Yang	N/A	LTC 22/2023	1
APPROVED	SHEET NUMBER	SCALE	DATE
R Zarzycki	7 of 8	NTS	03-08-2023



Traffic and Road Safety Branch

Hornsby Shire Council
296 Peats Ferry Road, Hornsby
PO Box 37, Hornsby NSW 1630

Telephone 9847 6666
8.30am-5pm Monday to Friday

hornsby.nsw.gov.au

**KANGAROO POINT, BROOKLYN
PROPOSED SIGNAGE PLAN**
PLAN





Upper McKell Park

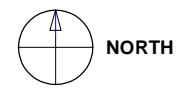
No trailer parking permitted in this area.

Offenders liable to penalties.
By order of the General Manager – Local Government Act 1993.

hornsby.nsw.gov.au **HORNSBY SHIRE COUNCIL**

Sign Detail

DESIGN/DRAWN A Yang	PROJECT NUMBER N/A	DRAWING NUMBER LTC 22/2023	ISSUE 1
APPROVED R Zarzycki	SHEET NUMBER 8 of 8	SCALE NTS	DATE 03-08-2023



Traffic and Road Safety Branch
 Hornsby Shire Council
 296 Peats Ferry Road, Hornsby
 PO Box 37, Hornsby NSW 1630
 Telephone 9847 6666
 8.30am-5pm Monday to Friday
 hornsby.nsw.gov.au

**UPPER MCKELL PARK, BROOKLYN
 PROPOSED SIGNAGE PLAN**
 PLAN

