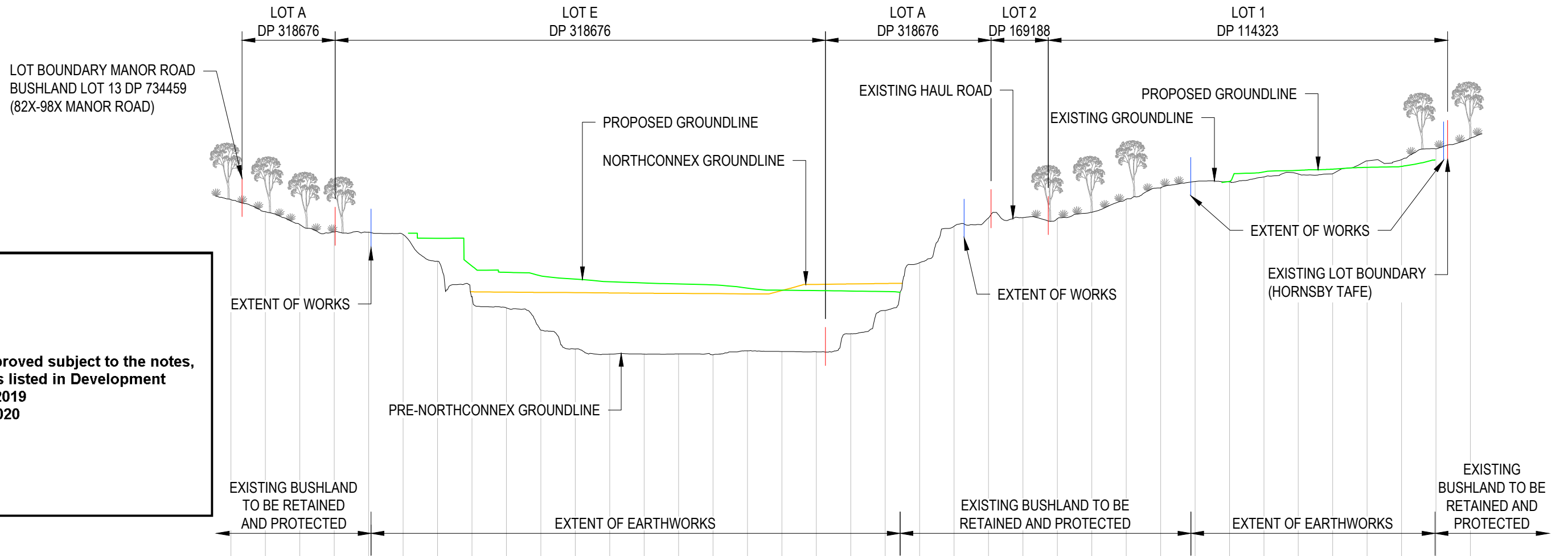




HORNSBY
SHIRE COUNCIL

This document is approved subject to the notes, advice and conditions listed in Development Consent No. DA/101/2019 Dated. 4 November 2020

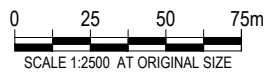
GENERAL MANAGER



DATUM RL. -147.0

DESIGN SURFACE								84.01	67.94	64.29	62.25	60.37	58.87	58.11	57.56	57.05	55.10	53.91	53.69	53.45	53.12	51.59							117.04	122.61	123.47	124.17	125.21	125.78			
APPROX. NORTHCONNEX FILL SURFACE									52.99	52.81	52.63	52.54	52.34	52.19	52.06	51.93	51.81	53.71	57.31	57.57	57.82																
PRE-NORTHCONNEX SURFACE	106.48	99.47	91.98	87.71	87.59	86.28	70.7	50.33	43.67	30.86	19.8	16.85	16.82	16.94	16.45	18.78	18.36	18.18	28.64	42.11	69.91	91.04	95.83	96.06	95.46	99.17	106.74	113.26	117.04	116.83	119.66	121.36	121.54	129.03	129.79	136.03	142.26
CHAINAGE	0	20	40	60	80	100	120	140	160	180	200	220	240	260	280	300	320	340	360	380	400	420	440	460	480	500	520	540	560	580	600	620	640	660	680	700	720

A SECTION
FIG02 SCALE 1 : 2500

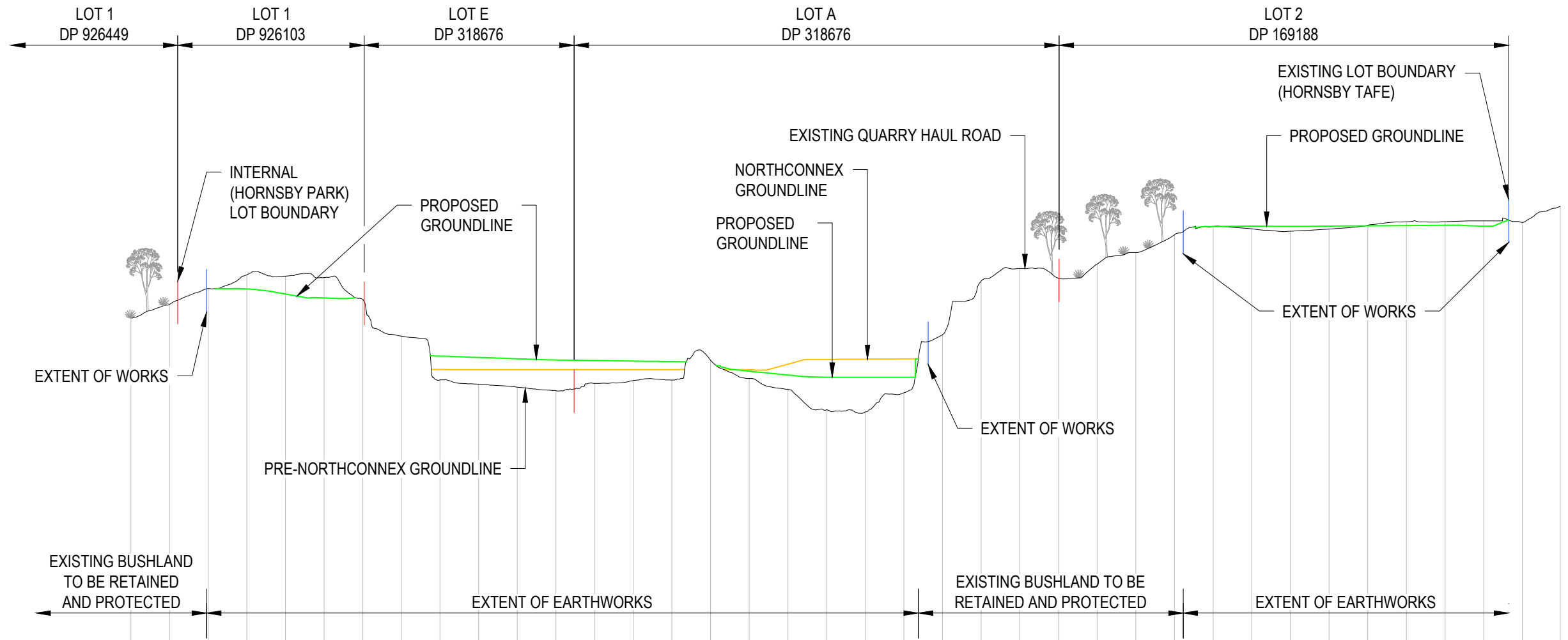


HORNSBY SHIRE COUNCIL
HORNSBY QUARRY REHABILITATION

**CROSS SECTIONS
SHEET 1**

Job Number 21-26457
Revision J
Date NOV 2019

Figure 03A



DATUM RL. -133.0

DESIGN SURFACE				94.72	92.08	90.09			59.98	59.26	58.57	57.94	57.67	57.37	57.12			52.17	50.16	49.00	49.00	49.00				127.05	127.22	127.11	127.24	127.39	127.53	127.67	127.23					
APPROX. NORTHCONNEX FILL SURFACE									52.97	52.93	52.9	52.88	52.92	52.91	52.96			52.79	55.77	58.22	58.36	58.49																
PRE-NORTHCONNEX SURFACE	79.63	86.74	94.95	102.04	101.33	100.6	89.34	70.3	47.63	45.39	43.88	42.05	45.85	47.33	47.53	57.8	48.38	42.81	32.19	31.03	40.96	71.05	98.77	105.31	100.31	107.6	113.49	122.7	127.11	125.85	124.59	125.7	127.7	129.43	129.51	129.95	129.11	137.49
CHAINAGE	0	20	40	60	80	100	120	140	160	180	200	220	240	260	280	300	320	340	360	380	400	420	440	460	480	500	520	540	560	580	600	620	640	660	680	700	720	739.59

B SECTION
 FIG02 SCALE 1 : 2500



This document is approved subject to the notes, advice and conditions listed in Development Consent No. DA/101/2019 Dated. 4 November 2020

GENERAL MANAGER

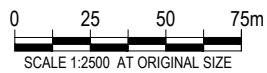


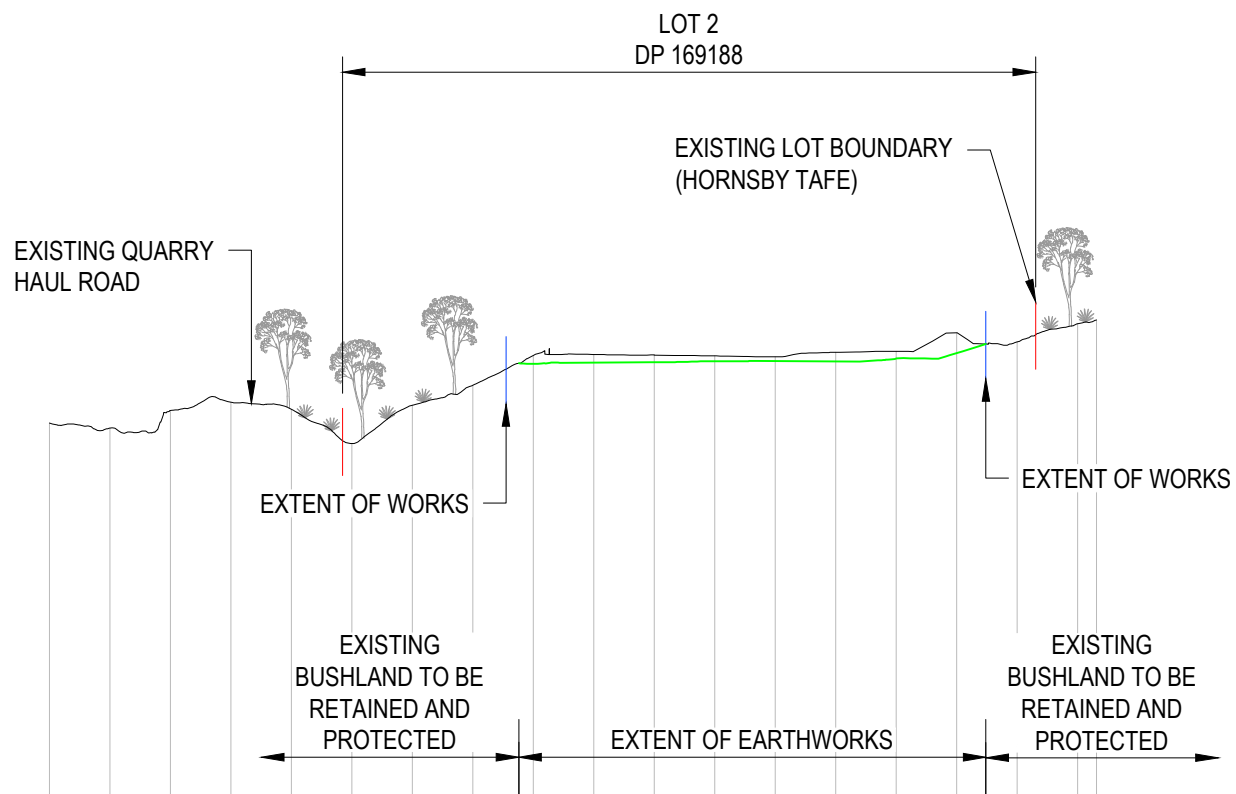
HORNSBY SHIRE COUNCIL
 HORNSBY QUARRY REHABILITATION

CROSS SECTIONS
 SHEET 2

Job Number 21-26457
 Revision J
 Date NOV 2019

Figure 03B





CHAINAGE	0	20	40	60	80	100	120	140	160	180	200	220	240	260	280	300	320	340	346.26
DESIGN SURFACE										127.86	128.32	128.45	128.68	128.78	128.68	129.70	131.40		
APPROX. NORTHCONNEX FILL SURFACE																			
PRE-NORTHCONNEX SURFACE	108.28	106.66	112.45	115.18	112.81	101.5	114.18	120.77	130.64	130.99	130.79	130.5	130.23	131.68	131.98	138.1	135.14	141.17	142.39

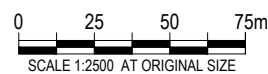


HORNSBY
SHIRE COUNCIL

This document is approved subject to the notes, advice and conditions listed in Development Consent No. DA/101/2019 Dated. 4 November 2020

GENERAL MANAGER

C SECTION
FIG02 SCALE 1 : 2500



HORNSBY SHIRE COUNCIL
HORNSBY QUARRY REHABILITATION

**CROSS SECTIONS
SHEET 3**

Job Number | 21-26457
Revision | J
Date | NOV 2019

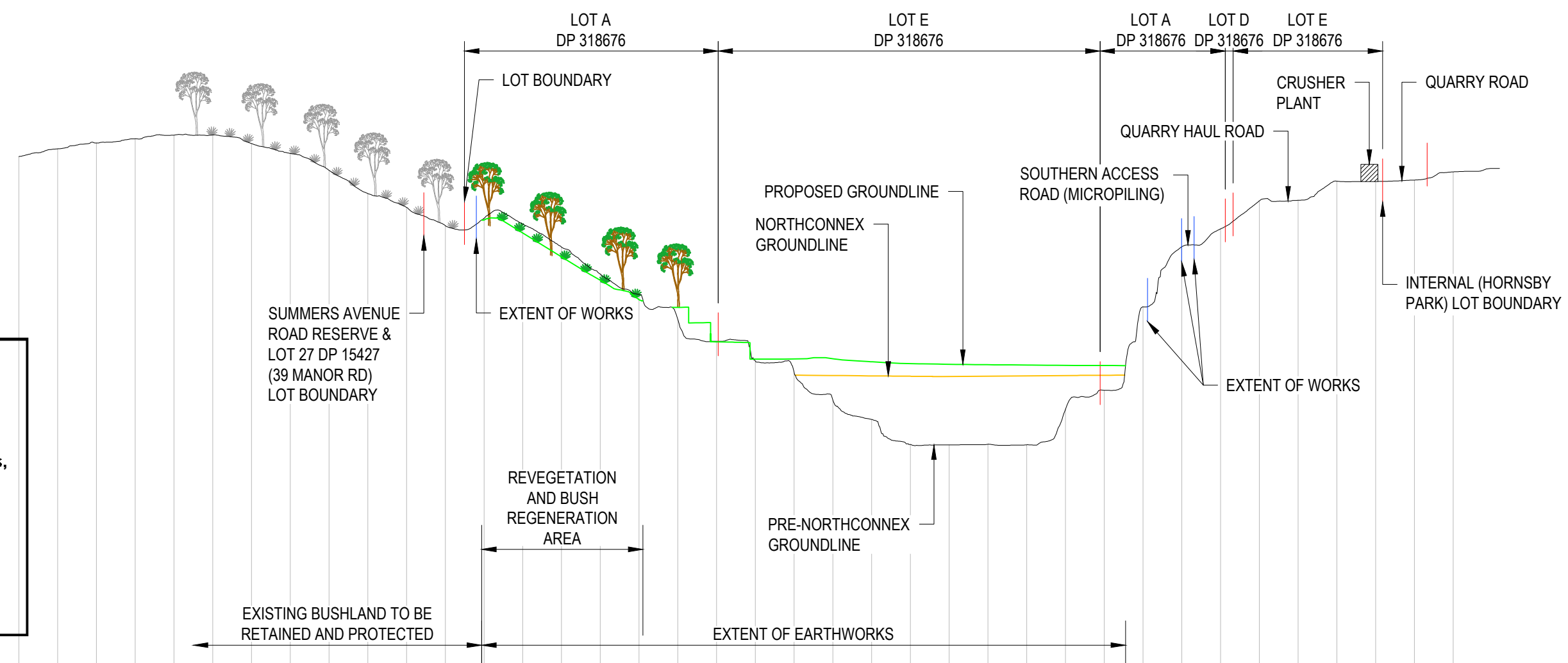
Figure 03C



HORNSBY SHIRE COUNCIL

 This document is approved subject to the notes, advice and conditions listed in Development Consent No. DA/101/2019 Dated. 4 November 2020

GENERAL MANAGER

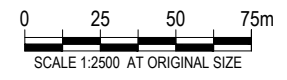


DATUM RL. -146.0

DESIGN SURFACE																					132.99	126.27	113.96	101.85	91.87	87.95	70.18	61.23	61.39	61.47	59.90	58.92	58.60	58.37	58.19	58.04	57.95											
APPROX. NORTHCONNEX FILL SURFACE																																									52.81	52.61	52.42	52.31	52.47	52.63	52.79	52.93
PRE-NORTHCONNEX SURFACE	165.72	169.68	172.67	174.84	176.72	176.77	172.41	167.26	158.63	146.64	139.5	130.12	133.85	130.85	119	105.09	94.64	81.64	70.47	60.17	54.18	39.99	30.13	17.22	17.04	17.41	17.08	35.5	45.2	88.17	119.19	128.4	142.83	143.15	152.96	152.82	153.56	157.79										
CHAINAGE	0	20	40	60	80	100	120	140	160	180	200	220	240	260	280	300	320	340	360	380	400	420	440	460	480	500	520	540	560	580	600	620	640	660	680	700	720	740										

D SECTION

 FIG02 SCALE 1 : 2500



HORNSBY SHIRE COUNCIL

 HORNSBY QUARRY REHABILITATION

CROSS SECTIONS SHEET 4

Job Number 21-26457

 Revision J

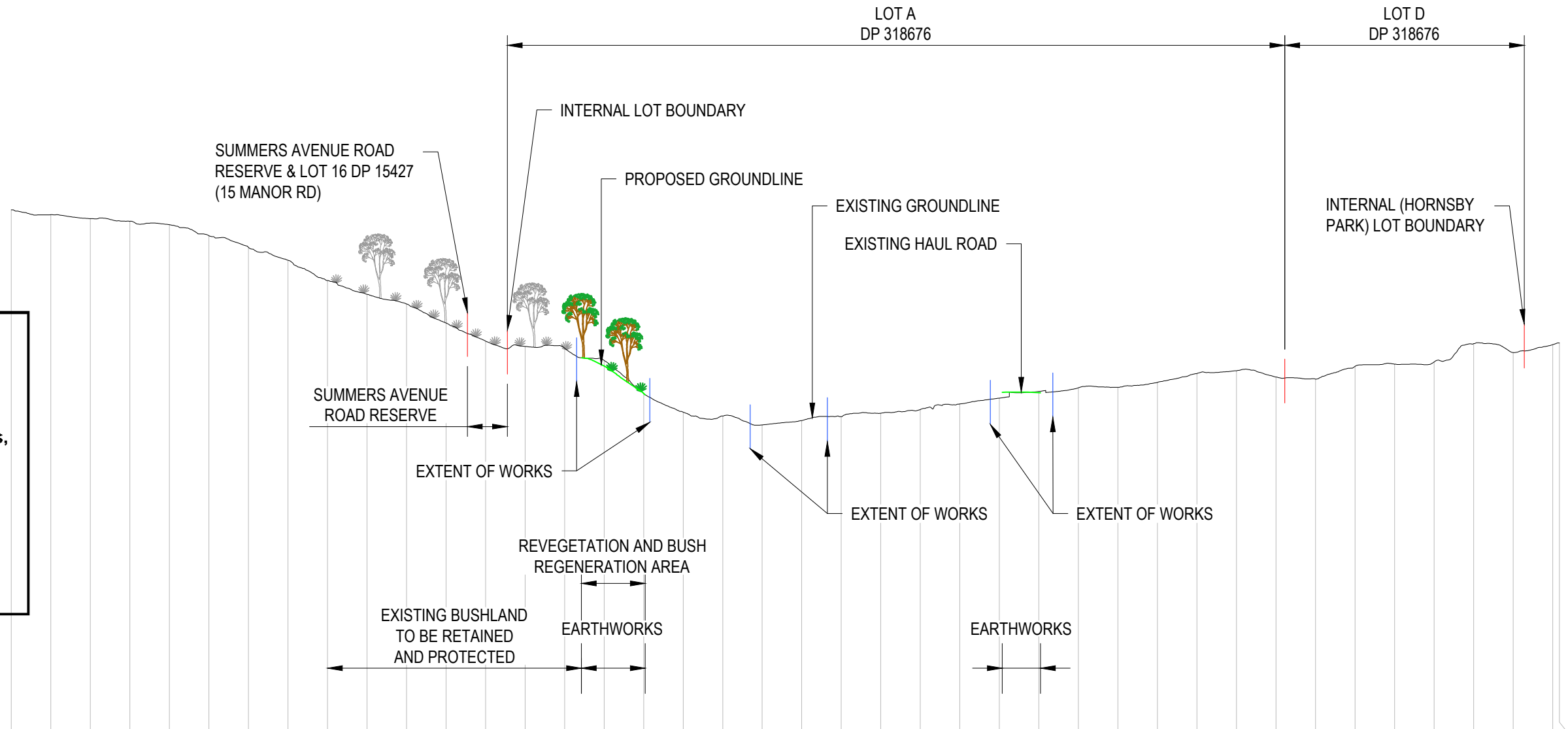
 Date NOV 2019

Figure 03D



This document is approved subject to the notes, advice and conditions listed in Development Consent No. DA/101/2019 Dated. 4 November 2020

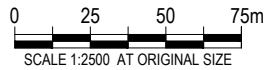
GENERAL MANAGER



DATUM RL. -76.0

DESIGN SURFACE																					116.6	102.7																	103.1		
APPROX. NORTHCONNEX FILL SURFACE																																									
PRE-NORTHCONNEX SURFACE	195.49	193.04	191.08	189.75	187.98	182.45	176.57	169.99	159.77	152.79	147.92	138.31	129.18	126.45	125.61	119.41	102.69	93.23	91.28	86.77	88.98	90.98	92.67	94.52	97.42	100.32	103.67	105.57	105.75	108.33	112.79	114.17	111.02	109.93	116.41	117.48	118.6	127.82	123.34	127.33	
CHAINAGE	0	20	40	60	80	100	120	140	160	180	200	220	240	260	280	300	320	340	360	380	400	420	440	460	480	500	520	540	560	580	600	620	640	660	680	700	720	740	760	780	

F SECTION
 FIG02 SCALE 1 : 2500



HORNSBY SHIRE COUNCIL
 HORNSBY QUARRY REHABILITATION
 CROSS SECTIONS
 SHEET 6

Job Number 21-26457
 Revision J
 Date NOV 2019
 Figure 03F

