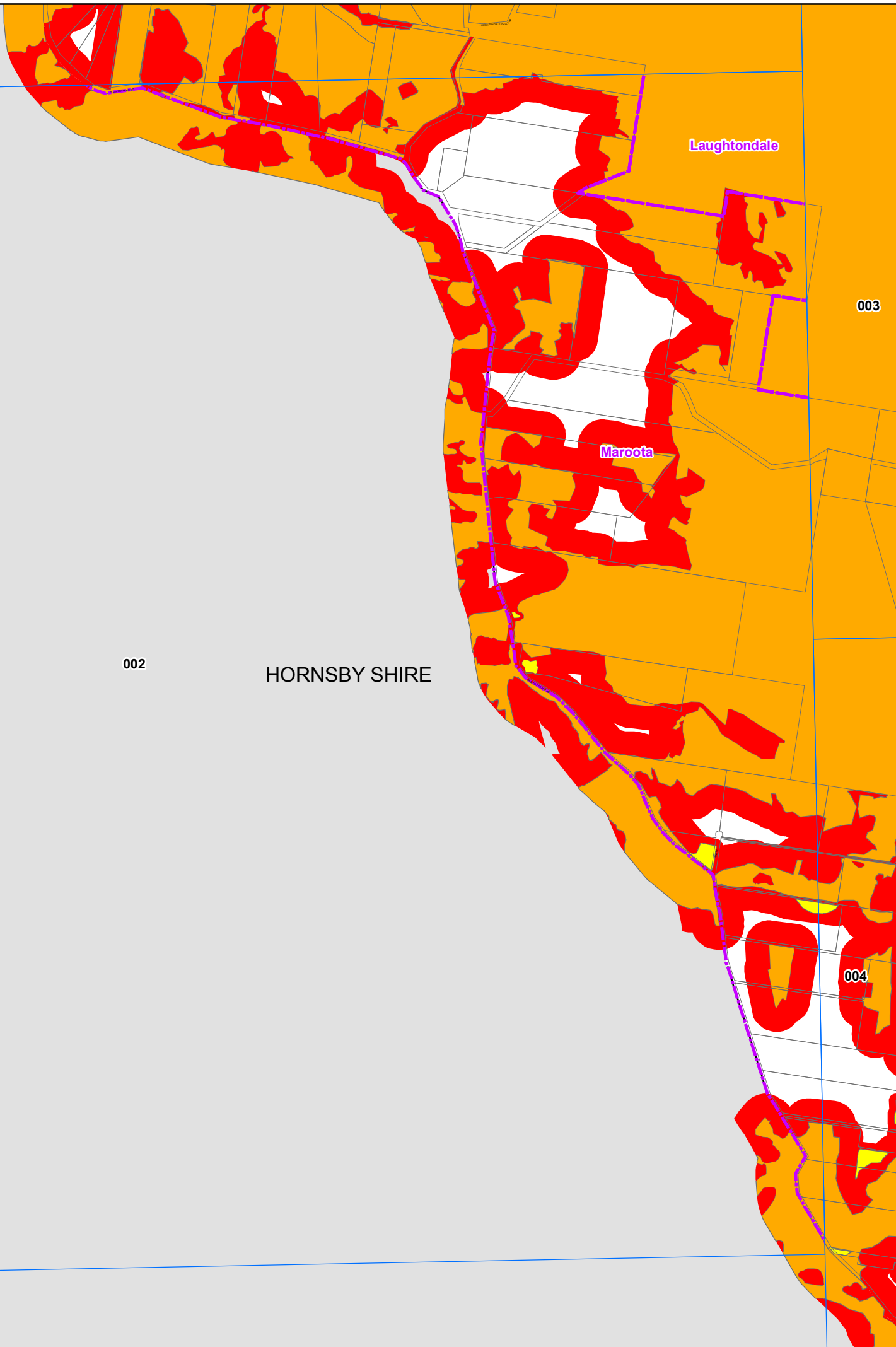


001

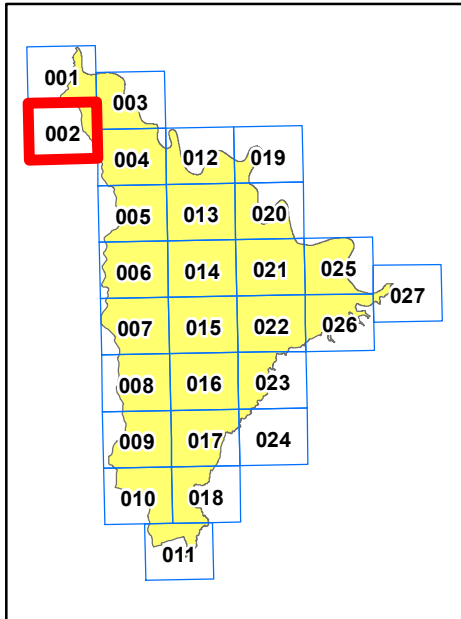
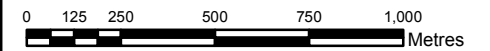


HORNSBY SHIRE

SHEET 002
BUSHFIRE PRONE LAND MAP
2014



1:20,120



Bushfire Prone Land

- BFPL Vegetation Category 1
- BFPL Vegetation Category 2
- BFPL Vegetation Buffer -100m and 30m

RFS CERTIFICATION 24/05/2014

NOTE
 HORNSBY SHIRE COUNCIL DOES NOT GIVE ANY GUARANTEES CONCERNING THE ACCURACY, COMPLETENESS OR CURRENCY OF THE TEXTUAL INFORMATION HELD IN OR GENERATED FROM ITS DATABASE
 BASE CADASTRE COPYRIGHT HORNSBY SHIRE COUNCIL. CADASTRE UPDATE INCLUDING COUNCIL GENERATED DATA IS SUBJECT TO HSC COPYRIGHT