

LANDSCAPE DRAWINGS

SHEET No. SHEET NAME

000 INFORMATION

HSC_PFR_02_L001 TITLE SHEET
HSC_PFR_02_L002 LEGEND SHEET

200 SURFACE FINISHES PLAN

HSC_PFR_02_L200 SITE PLAN
HSC_PFR_02_L210 SURFACE FINISHES PLAN
HSC_PFR_02_L211 SURFACE FINISHES PLAN
HSC_PFR_02_L212 SURFACE FINISHES PLAN
HSC_PFR_02_L213 SURFACE FINISHES PLAN
HSC_PFR_02_L214 SURFACE FINISHES PLAN

400 PLANTING PLAN

HSC_PFR_02_L410 PLANTING PLAN
HSC_PFR_02_L411 PLANTING PLAN
HSC_PFR_02_L412 PLANTING PLAN
HSC_PFR_02_L413 PLANTING PLAN
HSC_PFR_02_L414 PLANTING PLAN

600 SECTIONS

HSC_PFR_02_L600 STREET SECTIONS
HSC_PFR_02_L601 STREET SECTIONS
HSC_PFR_02_L602 STREET SECTIONS

800 DETAILS

HSC_PFR_02_L800 DETAILS
HSC_PFR_02_L801 DETAILS
HSC_PFR_02_L802 DETAILS
HSC_PFR_02_L803 DETAILS
HSC_PFR_02_L804 DETAILS
HSC_PFR_02_L805 DETAILS
HSC_PFR_02_L806 DETAILS

SPECIFICATION

HSC_PFR_02_SP001 TECHNICAL SPECIFICATION

NOTES

- ALL WORKS TO BE IN ACCORDANCE WITH HORNSBY SHIRE COUNCIL'S STANDARDS
- ALL WORKS TO BE IN ACCORDANCE WITH AUSTRALIAN STANDARDS.
- REFER TO CIVIL ENGINEER'S DOCUMENTATION DWG. SERIES 180045-PFR-CC2, DATED 08.06.2020, PREPARED BY ENSPIRE CIVIL ENGINEERS FOR KERB, GUTTER, ROAD PAVEMENT DESIGN, TEMPORARY WORKS AND PROTECTION MEASURES AND DRAINAGE.
- DOCUMENTATION IS BASED ON SURVEY PLAN DWG.NO. 17581_DET_D, DATED 31.10.2019, PREPARED BY SURVEYPLUS
- EXISTING PUBLIC DOMAIN AREAS BEYOND SITE BOUNDARY TO BE MAINTAINED AND PROTECTED DURING CONSTRUCTION. ANY DAMAGE TO BE REINSTATED TO HORNSBY SHIRE COUNCIL'S STANDARDS
- ALL WORKS ASSOCIATED WITH RAINGARDEN PLANTER BEDS WITHIN ROADWAY TO BE IN ACCORDANCE WITH 'ADOPTION GUIDELINES FOR STORMWATER BIOFILTRATION SYSTEMS' BY WATERSENSITIVECITIES.ORG.AU
- ALL GRADES TO FOOTPATHS AS PER CIVIL ENGINEERS DOCUMENTATION AND AS.1428



LOCATION PLAN

NOTES

THESE DRAWINGS ARE TO BE READ IN CONJUNCTION WITH ALL LANDSCAPE SCHEDULES AND TECHNICAL SPECIFICATION AND OTHER CONSULTANTS DRAWINGS. CHECK AND VERIFY ALL DIMENSIONS AND SITE CONDITIONS PRIOR TO THE COMMENCEMENT OF ANY WORK. DO NOT SCALE DRAWINGS - REFER TO FIGURED DIMENSIONS ONLY. INFORM OCULUS OF ANY DISCREPANCIES FOR CLARIFICATION BEFORE PROCEEDING. UNLESS NOTED OTHERWISE THIS DRAWING IS NOT FOR CONSTRUCTION.

© OCULUS 2019 All rights reserved

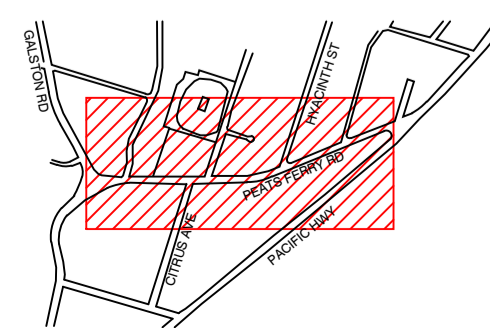


SERVICES SHOWN ON THIS DRAWING ARE APPROXIMATELY ONLY. THE EXACT LOCATION IS TO BE CONFIRMED ON SITE BY CONTRACTOR PRIOR TO COMMENCEMENT WORK.

SURVEY DATA:

Street tree planting and landscape planting based on services survey data from Survey Plus: Drawings 17581_DET_1D received 11.11.2019
Sewer alignment provided by Enspire Solutions 27.11.19

KEY PLAN



ISSUE	DATE	AMENDMENT	DRN	APRVD
01	11.06.20	80% DRAFT ISSUE FOR TENDE	ST	GM
02	11.11.20	DRAFT TENDER ISSUE FOR REVIEW	ST	KS

O C U L U S

level 1 / 5 Wilson Street, p.o. box 307, Newtown, NSW 2042
p 02.9557.5533 australia@oculus.info
SYDNEY MELBOURNE WASHINGTON

PROJECT

**PEATS FERRY ROAD
MAIN STREET PROJECT -stage 02 works**

CLIENT

HORNSBY SHIRE COUNCIL
296 Peats Ferry Rd, Hornsby 2077



NOT FOR CONSTRUCTION

STATUS

**STAGE 02
FOR TENDER**

DRAWING SCALE

NORTH POINT



DRAWING
**PEATS FERRY ROAD
INFORMATION SHEET**

PROJECT No
S-18-037

DRAWING No
HSC_PFR_02_L001

SHEET SIZE
A1

ISSUE
02

LEGEND

GENERAL



EXTENT OF WORKS

SERVICES




EXISTING OVERHEAD POWER LINES



EXISTING UNDERGROUND WATER PIPE

GRADING



EXISTING LEVEL



RELATIVE LEVEL

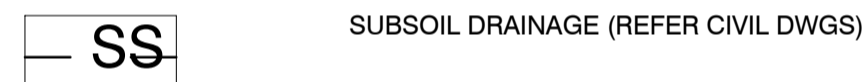


GRADING FALL

DRAINAGE



STRIP DRAIN (REFER CIVIL DWGS)



SUBSOIL DRAINAGE (REFER CIVIL DWGS)



DRAINAGE RISER FLUSH POINT

LIGHTING



EXISTING LIGHT + POWER POLE

PAVING



P01 INSITU CONCRETE SHAREWAY 2.5m WIDE



P02 INSITU CONCRETE FOOTPATH 1.8m WIDE



P03 INSITU CONCRETE FOOTPATH BOUNDARY TO KERB



P04 RAISED FRP MINIMESH WALKWAY W/ SUBFRAME

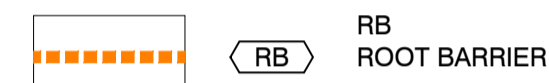


PR01 INSITU CONCRETE PRAM RAMP CROSSING POINT

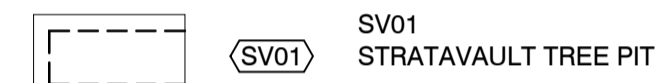
EDGES & ANCILLARIES



TE1 EDGE TYPE 01 TIMBER EDGE



RB ROOT BARRIER



SV01 STRATAVAULT TREE PIT




KG NEW KERB (REFER CIVIL ENG DWGS)



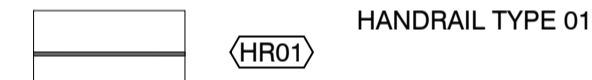
TGS1 TACTILE GROUND SURFACE INDICATORS



RW1 RETAINING WALL TYPE 01 MAX 300mm HEIGHT



RW2 RETAINING WALL TYPE 01 MAX 600mm HEIGHT

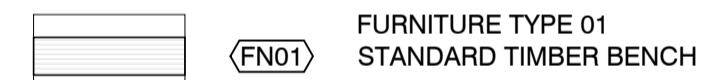


HR01 HANDRAIL TYPE 01

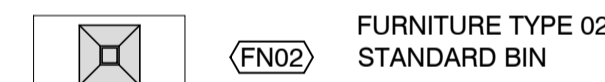


FE01 PEDESTRIAN BARRIER FENCE

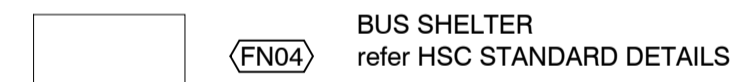
FN - FURNITURE



FN01 FURNITURE TYPE 01 STANDARD TIMBER BENCH

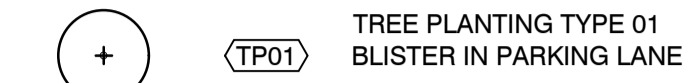


FN02 FURNITURE TYPE 02 STANDARD BIN

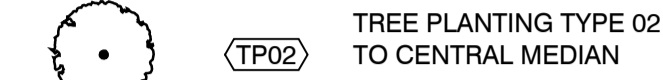


FN04 BUS SHELTER refer HSC STANDARD DETAILS

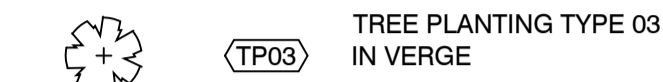
SOFTWORKS



TP01 TREE PLANTING TYPE 01 BLISTER IN PARKING LANE



TP02 TREE PLANTING TYPE 02 TO CENTRAL MEDIAN



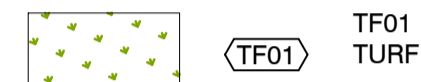
TP03 TREE PLANTING TYPE 03 IN VERGE



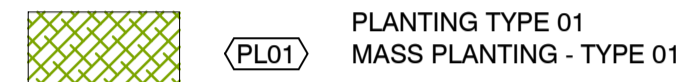
TPEX EXISTING TREE TO BE RETAINED



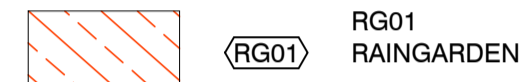
TPRM EXISTING TREE/SHRUB TO BE REMOVED



TF01 TURF



PL01 PLANTING TYPE 01 MASS PLANTING - TYPE 01



RG01 RAINGARDEN

PEATS FERRY RD - MATERIALS AND FINISHES SCHEDULE - STAGE 02

P-	SURFACE FINISHES				
P01	2.5m wide Shareway	Insitu concrete	Concrete is to be equal to Green 60 with 20% of all aggregate used is to be recycled. Includes blast furnace slag aggregate and quarry dust with an additional 20% (i.e. 40%) of cement is replaced with industrial waste product.	Broom finish. No tool edges	Slip resistance test on sample and on completed installation to requirements of HB197
P02	1.8m wide Footpath	Insitu concrete	Concrete is to be equal to Green 60 with 20% of all aggregate used is to be recycled. Includes blast furnace slag aggregate and quarry dust with an additional 20% (i.e. 40%) of cement is replaced with industrial waste product.	Broom finish. No tool edges	Slip resistance test on sample and on completed installation to requirements of HB197
P03	Fully paved verge	Insitu concrete	Concrete is to be equal to Green 60 with 20% of all aggregate used is to be recycled. Includes blast furnace slag aggregate and quarry dust with an additional 20% (i.e. 40%) of cement is replaced with industrial waste product.	Broom finish. No tool edges	Slip resistance test on sample and on completed installation to requirements of HB197
P04	Shareway in TPZ	FRP Minimesh Decking	12x12mm aperture FRP minimesh panels Fixed to subframe with fixing clips	Black with coarse grit to finished surface	Slip resistance test on sample and on completed installation to requirements of HB197
TE/SV/WL-	EDGES & ANCILLARIES				
TE01	Timber Edge	FSC Australian treated pine	Timber edging shall be 35mm wide x 150mm treated pine edgings, with 75mm square x 600mm long pegs spaced at even centres to ensure no warping and deflection of timber edge.	Rough Sawn	
RB01	Root Barrier	Root barrier	The root barrier shall be equal to ReRoute 1000 (ReR1000) 1000mm deep x 1mm thick high density ribbed root barrier	n/a	
SV01	Stratavault structural soil system	Recycled plastic	Citygreen: Stratavault 45 structural root system. Refer section 9.10 of specification	Each pit approx 1.7m(w) x 9m (l) x 0.85(d)	
RW1	Retaining wall type 01	Brick	Brick wall up to max 300mm height with concrete footing	Standard brick with colour equiv to Austral Bowral Blend 'Hill Top'	
RW2	Retaining wall type 02	Brick	Brick wall up to max 600mm height with concrete footing	Standard brick with colour equiv to Austral Bowral Blend 'Hill Top'	
TA01	Tactile Indicators	Black polymer TGS1	Black Polymer Tactile Ground Surface Indicators to meet AS.1428	Black (pending on site testing)	LRV to be test against tactile and adjacent surfaces to meet AS1428
TA02	Tactile Indicators	Stainless Steel TGS1	Stainless Steel with white infill to meet AS.1428	Stainless Steel w/ White infill (pending on site testing)	LRV to be test against tactile and adjacent surfaces to meet AS1428
HR01	Handrails	Hot Dipped Galvanised Steel	50mm dia. CHS with Hot Dipped Galvanised finish to meet AS.1428	HDG	
FN-	FURNITURE/FIXTURES				
FN01	HSC Standard bench seat	Classic Bench Seat	CMP1 (Classic Plaza Seat) 1750L x 705W x 445mm with arm rests as supplied by Street Furniture Australia. Sub surface fixing	Jarah Hardwood + Anodised aluminium	
FN02	HSC Standard Bin	National Park 240L Bin	304 Stainless Steel frame, roof, chutes and panels. Panels feature full colour UV digital printed educational material as supplied by Source Separation Systems	Artwork to Hornsby Council specification	
FN04	Bus Shelter	Timber, Steel, Glass	Existing bus shelter located on cnr. Peats Ferry Rd and Lodge St to be relocated to new location. Reinforced concrete pad footing and fixings to be provided to new location	Refer existing site survey + GA drawings for locations	
FE01	Pedestrian Fence	Steel	RMS Type 1 Pedestrian Fence. Refer RMS drawing RO800-16	Black	
PL / TR-	SOFT LANDSCAPING				
PL01	Mass Planting on ground	Refer planting schedule	Planting as scheduled in prepared garden beds. Includes subsoil drainage, imported organic topsoil, 75mm deep organic/ gravel mulch and other planting requirements. Provide details of mulch for approval. Topsoil depth as detailed and specified.	n/a	
RG01	Raingarden	Refer planting schedule	Planting as scheduled in prepared blisters to parking lane. Includes subsoil drainage, imported drainage/filter media	n/a	
TP01	Tree Planting Type 01	Refer planting schedule	Tree planting within blister to parking lane with raingarden to base. Planting as scheduled in prepared raingarden beds. Includes subsoil drainage, imported drainage/filter media, stakes and hessian ties.	n/a	
TP02	Tree Planting Type 02	Refer planting schedule	Tree planting within central median with mass planting to base. Planting as scheduled in prepared garden beds. Includes subsoil drainage, imported soil media, mulch, stakes and hessian ties.	n/a	
TP03	Tree Planting Type 03	Refer planting schedule	Tree planting within verge landscape. Planting as scheduled in prepared garden beds. Includes subsoil drainage, imported soil media, mulch, stakes and hessian ties.	n/a	
TPEX	Existing Tree to be retained and protected	Refer surface finishes plan	Existing trees to be retained. Tree protection measures and construction methodologies to align with HSC councils arboricultural recommendations and standards	n/a	
TF01	Turf on natural grade	Refer planting schedule	Includes preparation of existing site soil / imported organic topsoil and other planting requirements. Topsoil depth to details. Refer to specification	Species: Kikuyu	

NOTES

THESE DRAWINGS ARE TO BE READ IN CONJUNCTION WITH ALL LANDSCAPE SCHEDULES AND TECHNICAL SPECIFICATION AND OTHER CONSULTANTS DRAWINGS. CHECK AND VERIFY ALL DIMENSIONS AND SITE CONDITIONS PRIOR TO THE COMMENCEMENT OF ANY WORK. DO NOT SCALE DRAWINGS - REFER TO FIGURED DIMENSIONS ONLY. INFORM OCULUS OF ANY DISCREPANCIES FOR CLARIFICATION BEFORE PROCEEDING. UNLESS NOTED OTHERWISE THIS DRAWING IS NOT FOR CONSTRUCTION.

© OCULUS 2019 All rights reserved

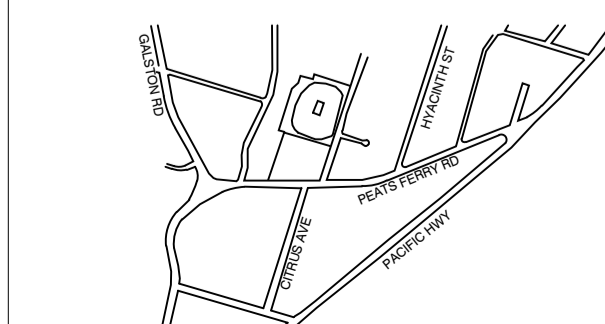


SERVICES SHOWN ON THIS DRAWING ARE APPROXIMATELY ONLY. THE EXACT LOCATION IS TO BE CONFIRMED ON SITE BY CONTRACTOR PRIOR TO COMMENCEMENT WORK.

SURVEY DATA:

Street tree planting and landscape planting based on services survey data from Survey Plus: Drawings 17581_DET_1D received 11.11.2019
Sewer alignment provided by Enspire Solutions 27.11.19

KEY PLAN



ISSUE	DATE	AMENDMENT	DRN	APRVD
01	11.06.20	80% DRAFT ISSUE FOR TENDE	ST	GM
02	11.11.20	DRAFT TENDER ISSUE FOR REVIEW	ST	KS

OCULUS

level 1 / 5 Wilson Street, p.o. box 307, Newtown, NSW 2042
p 02.9557.5533 australia@oculus.info
SYDNEY MELBOURNE WASHINGTON

PROJECT

**PEATS FERRY ROAD
MAIN STREET PROJECT -stage 02 works**

CLIENT

HORNSBY SHIRE COUNCIL
296 Peats Ferry Rd, Hornsby 2077



NOT FOR CONSTRUCTION

STATUS

**STAGE 02
DRAFT**

DRAWING SCALE

NORTH POINT



DRAWING

**PEATS FERRY ROAD
INFORMATION SHEET**

PROJECT No

S-18-037

DRAWING No

HSC_PFR 02_L002

SHEET SIZE

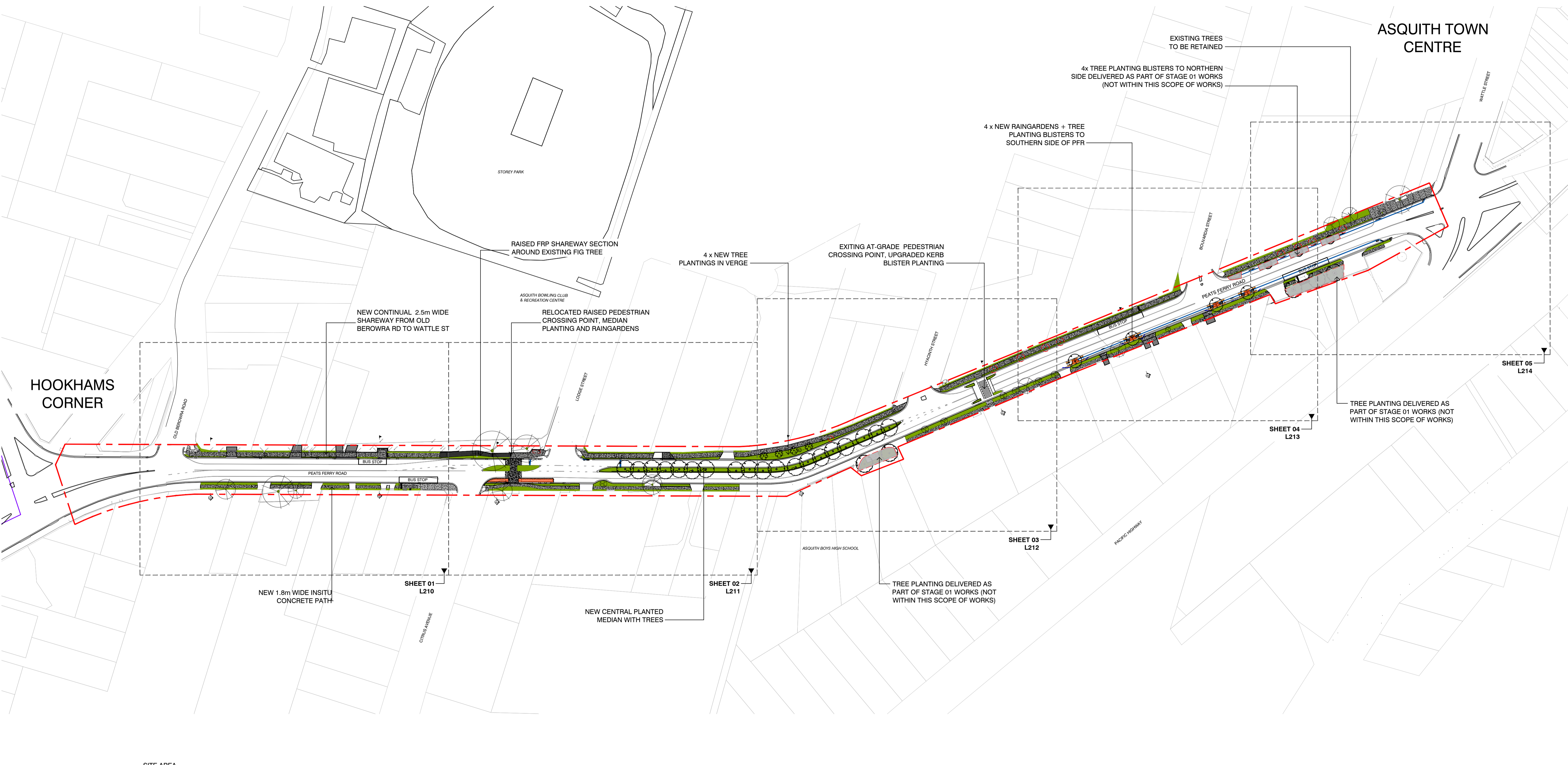
A1

ISSUE

02

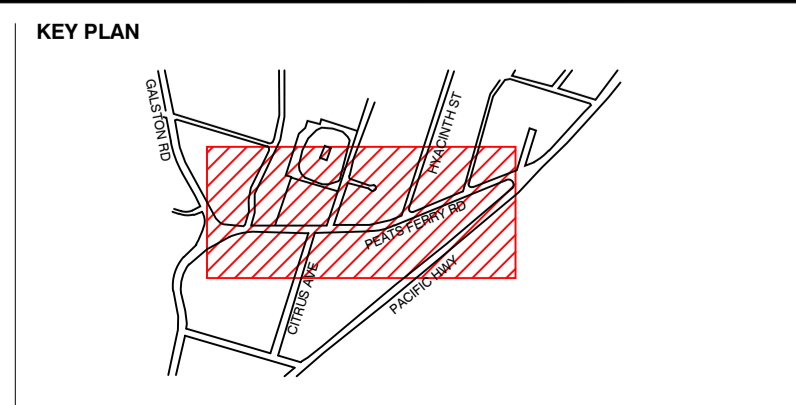
PEATS FERRY ROAD STAGE 02 UPGRADE

REFER TO ENSPIRE SOLUTIONS CIVIL ENGINEERS DRAWING PACKAGE FOR DETAILED INFORMATION ON FOOTPATH & KERB ALIGNMENTS AND GRADING, PEDESTRIAN CROSSINGS, CENTRAL MEDIAN ALIGNMENTS, SERVICES INFORMATION, DRAINAGE INFORMATION AND ROAD WAY RECONSTRUCTION



NOTES
 THESE DRAWINGS ARE TO BE READ IN CONJUNCTION WITH ALL LANDSCAPE SCHEDULES AND TECHNICAL SPECIFICATION AND OTHER CONSULTANTS DRAWINGS. CHECK AND VERIFY ALL DIMENSIONS AND SITE CONDITIONS PRIOR TO THE COMMENCEMENT OF ANY WORK. DO NOT SCALE DRAWINGS - REFER TO FIGURED DIMENSIONS ONLY. INFORM OCULUS OF ANY DISCREPANCIES FOR CLARIFICATION BEFORE PROCEEDING. UNLESS NOTED OTHERWISE THIS DRAWING IS NOT FOR CONSTRUCTION.
 © OCULUS 2019 All rights reserved
DIAL BEFORE YOU DIG
 www.1100.com.au
 SERVICES SHOWN ON THIS DRAWING ARE APPROXIMATELY ONLY. THE EXACT LOCATION IS TO BE CONFIRMED ON SITE BY CONTRACTOR PRIOR TO COMMENCEMENT WORK.

SURVEY DATA:
 Street tree planting and landscape planting based on services survey data from Survey Plus; Drawings 17581_DET_1D received 11.11.2019
 Sewer alignment provided by Enspire Solutions 27.11.19



ISSUE	DATE	AMENDMENT	DRN	APRVD
01	11.06.20	80% DRAFT ISSUE FOR TENDER	ST	GM
02	11.11.20	DRAFT TENDER ISSUE FOR REVIEW	ST	KS

OCULUS
 level 1 / 5 Wilson Street, p.o. box 307, Newtown, NSW 2042
 p 02.9557.5533 australia@oculus.info
 SYDNEY MELBOURNE WASHINGTON

PROJECT
 PEATS FERRY ROAD
 MAIN STREET PROJECT -stage 02 works
CLIENT
 HORNSBY SHIRE COUNCIL
 296 Peats Ferry Rd, Hornsby 2077

NOT FOR CONSTRUCTION

STATUS
 STAGE 02 FOR TENDER

DRAWING SCALE
 SCALE 1:1000 @ A1

NORTH POINT

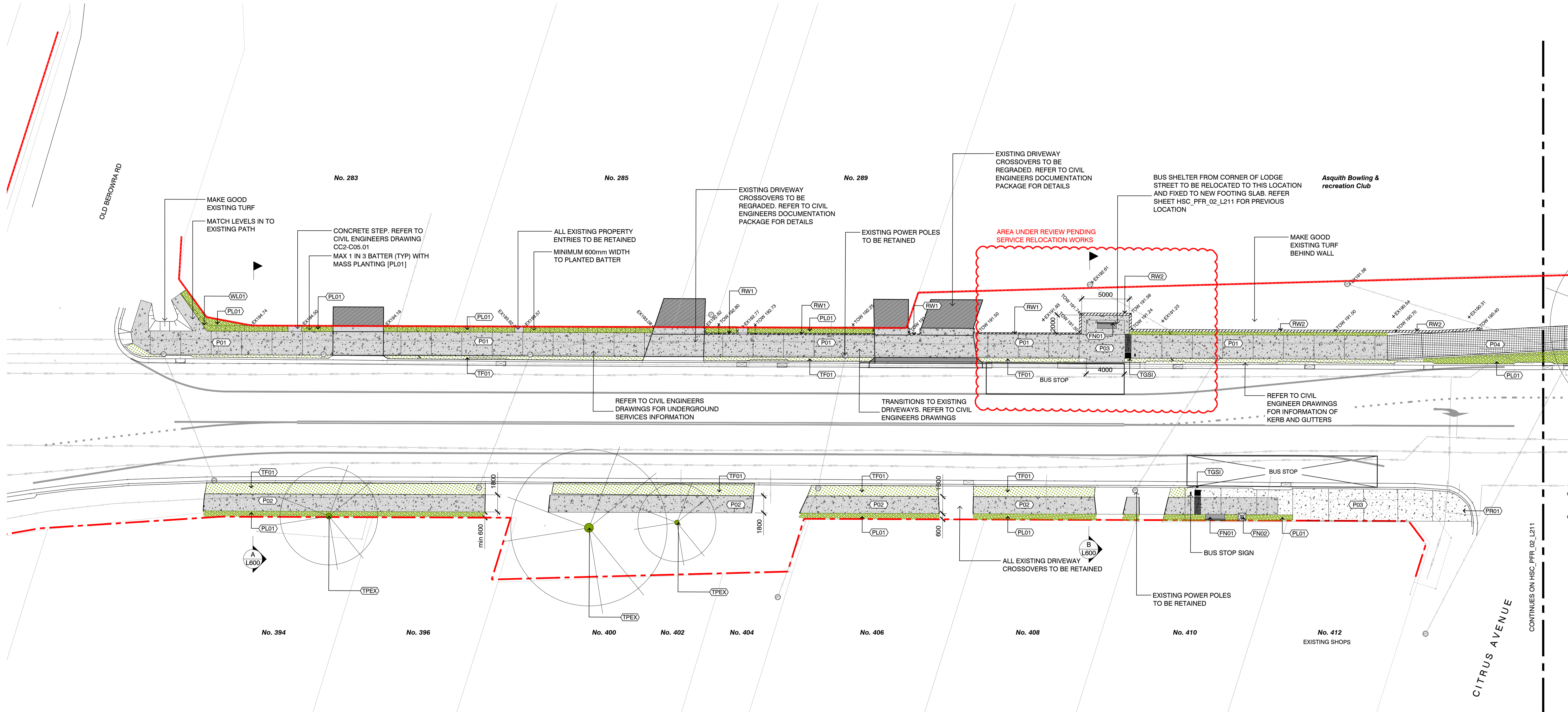
DRAWING
 PEATS FERRY ROAD
 SITE PLAN

PROJECT N°
 S-18-037

DRAWING N°
 HSC_PFR_02_L200

SHEET SIZE
 A1

ISSUE
 02



PAVING

- P01 INSITU CONCRETE SHAREWAY 2.5m WIDE
- P02 INSITU CONCRETE FOOTPATH 1.8m WIDE
- P03 INSITU CONCRETE FOOTPATH BOUNDARY TO KERB
- P04 RAISED FRP MINIMESH WALKWAY W/ SUBFRAME
- PR01 INSITU CONCRETE PRAM RAMP CROSSING POINT

EDGES & ANCILLARIES

- TE1 EDGE TYPE 01 TIMBER EDGE
- RB ROOT BARRIER
- SV01 STRATAVAULT TREE PIT
- KG NEW KERB (REFER CIVIL ENG DWGS)
- TGS1 TACTILE GROUND SURFACE INDICATORS
- RW1 RETAINING WALL TYPE 01 MAX 300mm HEIGHT
- RW1 RETAINING WALL TYPE 01 MAX 600mm HEIGHT

- FN - FURNITURE**
- HR01 HANDRAIL TYPE 01
 - FE01 PEDESTRIAN BARRIER FENCE
 - FN01 FURNITURE TYPE 01 STANDARD TIMBER BENCH
 - FN02 FURNITURE TYPE 02 STANDARD BIN
 - FN04 BUS SHELTER refer HSC STANDARD DETAILS

LIGHTING

- EXLP EXISTING LIGHT + POWER POLE
- EXISTING OVERHEAD POWER LINES
- EXISTING UNDERGROUND WATER PIPE

SOFTWORKS

- TP01 TREE PLANTING TYPE 01 BLISTER IN PARKING LANE
- TP02 TREE PLANTING TYPE 02 TO CENTRAL MEDIAN
- TP03 TREE PLANTING TYPE 03 IN VERGE
- TPEX EXISTING TREE TO BE RETAINED
- TPRM EXISTING TREE/SHRUB TO BE REMOVED
- TF01 TURF
- PL01 MASS PLANTING - TYPE 01
- RG01 RAINGARDEN

- NOTES**
- ALL WORKS TO BE IN ACCORDANCE WITH HORNSBY SHIRE COUNCIL'S STANDARDS
 - ALL WORKS TO BE IN ACCORDANCE WITH AUSTRALIAN STANDARDS.
 - REFER TO CIVIL ENGINEER'S DOCUMENTATION DWG. SERIES 180045-PFR-CC1-C01.01, DATED 09.04.2020, PREPARED BY ENSPIRE CIVIL ENGINEERS FOR KERB, GUTTER, ROAD PAVEMENT DESIGN, TEMPORARY WORKS AND PROTECTION MEASURES AND DRAINAGE.
 - REFER TO SIGNAGE PLAN DWG. NO. 180045-SK-026 - 029, DATED 09.04.2020, PREPARED BY ENSPIRE CIVIL ENGINEERS FOR SIGNAGE MODIFICATIONS ASSOCIATED WITH BUS STOP ADJUSTMENTS
 - DOCUMENTATION IS BASED ON SURVEY PLAN DWG. NO. 17581_DET_D, DATED 31.10.2019, PREPARED BY SURVEYPLUS
 - EXISTING PUBLIC DOMAIN AREAS BEYOND SITE BOUNDARY TO BE MAINTAINED AND PROTECTED DURING CONSTRUCTION. ANY DAMAGE TO BE REINSTATED TO HORNSBY SHIRE COUNCIL'S STANDARDS

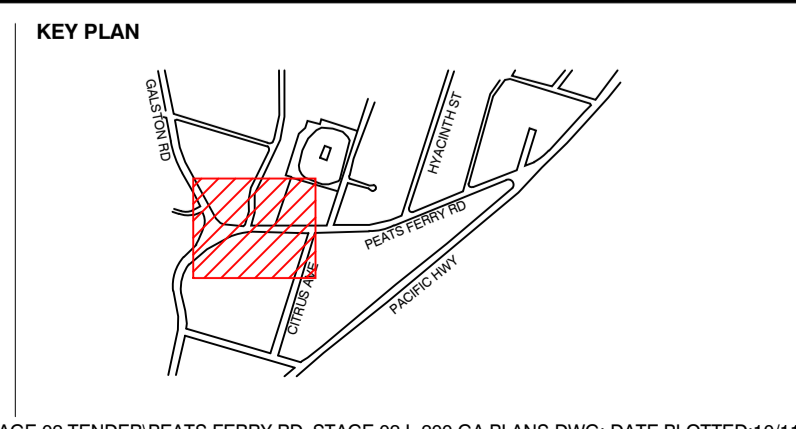
NOTES
 THESE DRAWINGS ARE TO BE READ IN CONJUNCTION WITH ALL LANDSCAPE SCHEDULES AND TECHNICAL SPECIFICATION AND OTHER CONSULTANTS DRAWINGS. CHECK AND VERIFY ALL DIMENSIONS AND SITE CONDITIONS PRIOR TO THE COMMENCEMENT OF ANY WORK. DO NOT SCALE DRAWINGS - REFER TO FIGURED DIMENSIONS ONLY. INFORM OCULUS OF ANY DISCREPANCIES FOR CLARIFICATION BEFORE PROCEEDING. UNLESS NOTED OTHERWISE THIS DRAWING IS NOT FOR CONSTRUCTION.

© OCULUS 2019 All rights reserved

DIAL BEFORE YOU DIG
 www.1100.com.au

SERVICES SHOWN ON THIS DRAWING ARE APPROXIMATELY ONLY. THE EXACT LOCATION IS TO BE CONFIRMED ON SITE BY CONTRACTOR PRIOR TO COMMENCEMENT WORK.

SURVEY DATA:
 Street and footpath upgrade, street tree planting and landscape planting based on services survey data from Survey Plus: Drawings 17581_DET_1D received 11.11.2019
 Sewer alignment provided by Enspire Solutions 26.11.19



ISSUE	DATE	AMENDMENT	DRN	APRVD
01	11.06.20	80% DRAFT ISSUE FOR TENDER	ST	GM
02	11.11.20	DRAFT TENDER ISSUE FOR REVIEW	ST	KS

OCULUS
 level 1 / 5 Wilson Street, p.o. box 307, Newtown, NSW 2042
 p 02.9557.5533 australia@oculus.info
 SYDNEY MELBOURNE WASHINGTON

PROJECT
 PEATS FERRY ROAD
 MAIN STREET PROJECT -stage 02 works

CLIENT
 HORNSBY SHIRE COUNCIL
 296 Peats Ferry Rd, Hornsby 2077

NOT FOR CONSTRUCTION

STATUS
 STAGE 02 FOR TENDER

DRAWING SCALE
 SCALE 1:200 @ A1

NORTH POINT

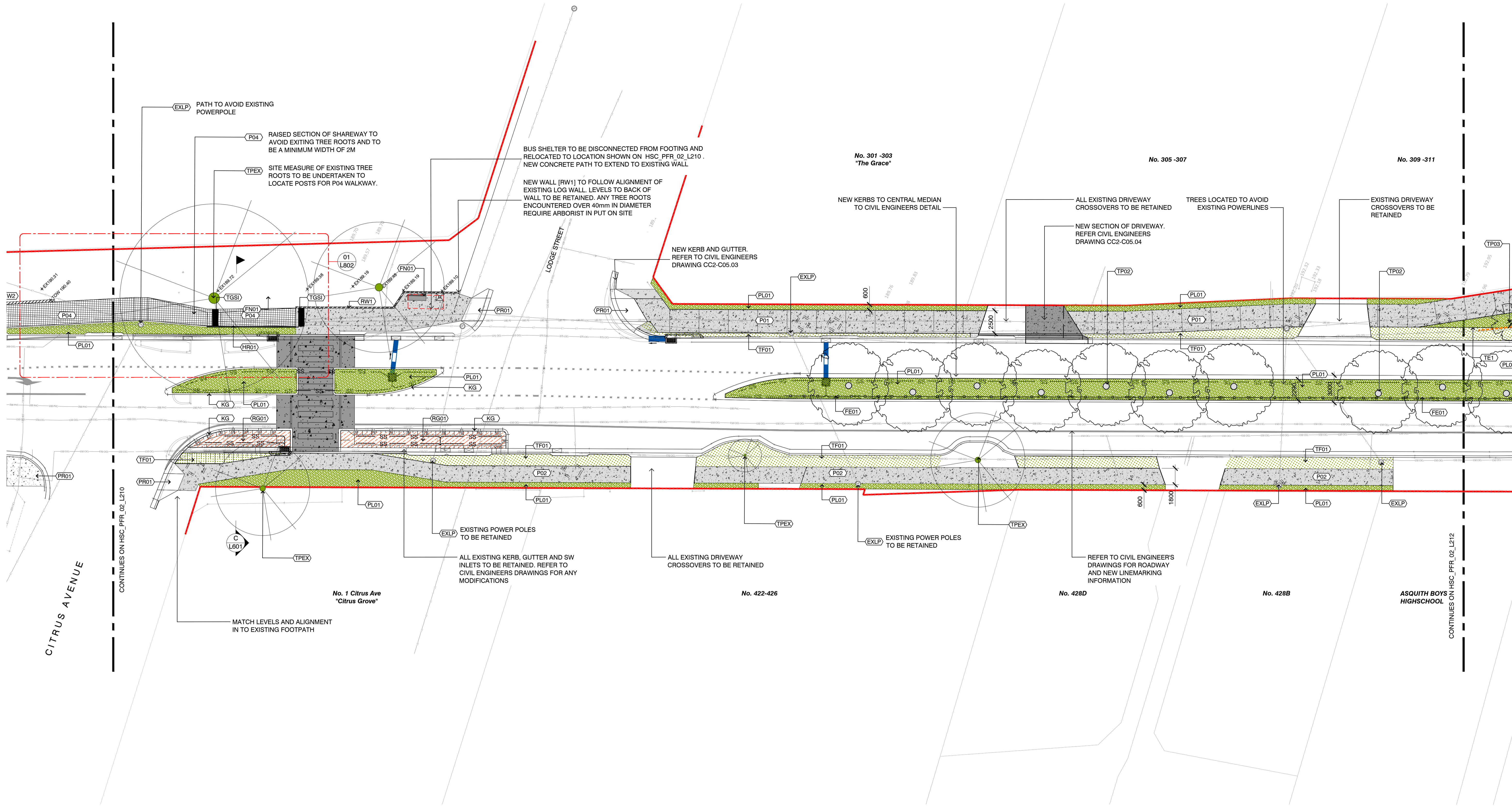
DRAWING LANDSCAPE WORKS SURFACE FINISHES PLAN

PROJECT No: **S-18-037**

DRAWING No: **HSC_PFR_02_L210**

SHEET SIZE: **A1**

ISSUE: **02**



- NOTES**
- ALL WORKS TO BE IN ACCORDANCE WITH HORNSBY SHIRE COUNCIL'S STANDARDS
 - ALL WORKS TO BE IN ACCORDANCE WITH AUSTRALIAN STANDARDS.
 - REFER TO CIVIL ENGINEER'S DOCUMENTATION DWG. SERIES 180045-PFR-CC1-C01.01, DATED 09.04.2020, PREPARED BY ENSPIRE CIVIL ENGINEERS FOR KERB, GUTTER, ROAD PAVEMENT DESIGN, TEMPORARY WORKS AND PROTECTION MEASURES AND DRAINAGE.
 - REFER TO SIGNAGE PLAN DWG. NO. 180045-SK-026 - 029, DATED 09.04.2020, PREPARED BY ENSPIRE CIVIL ENGINEERS FOR SIGNAGE MODIFICATIONS ASSOCIATED WITH BUS STOP ADJUSTMENTS
 - DOCUMENTATION IS BASED ON SURVEY PLAN DWG. NO. 17581_DET_D, DATED 31.10.2019, PREPARED BY SURVEYPLUS
 - EXISTING PUBLIC DOMAIN AREAS BEYOND SITE BOUNDARY TO BE MAINTAINED AND PROTECTED DURING CONSTRUCTION. ANY DAMAGE TO BE REINSTATED TO HORNSBY SHIRE COUNCIL'S STANDARDS

NOTES

THESE DRAWINGS ARE TO BE READ IN CONJUNCTION WITH ALL LANDSCAPE SCHEDULES AND TECHNICAL SPECIFICATION AND OTHER CONSULTANTS DRAWINGS. CHECK AND VERIFY ALL DIMENSIONS AND SITE CONDITIONS PRIOR TO THE COMMENCEMENT OF ANY WORK. DO NOT SCALE DRAWINGS - REFER TO FIGURED DIMENSIONS ONLY. INFORM OCULUS OF ANY DISCREPANCIES FOR CLARIFICATION BEFORE PROCEEDING. UNLESS NOTED OTHERWISE THIS DRAWING IS NOT FOR CONSTRUCTION.

© OCULUS 2019 All rights reserved

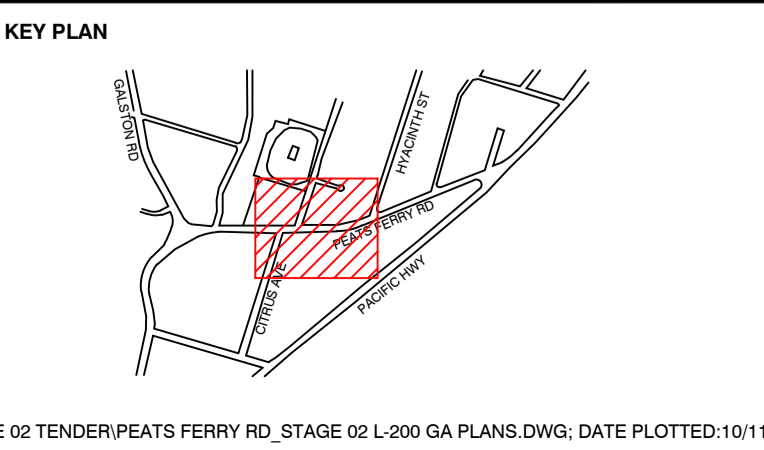
DIAL BEFORE YOU DIG
www.1100.com.au

SERVICES SHOWN ON THIS DRAWING ARE APPROXIMATELY ONLY. THE EXACT LOCATION IS TO BE CONFIRMED ON SITE BY CONTRACTOR PRIOR TO COMMENCEMENT WORK.

SURVEY DATA:

Street and footpath upgrade, street tree planting and landscape planting based on services survey data from Survey Plus: Drawings 17581_DET_1D received 11.11.2019

Sewer alignment provided by Enspire Solutions 26.11.19



ISSUE	DATE	AMENDMENT	DRN	APRVD
01	11.06.20	80% DRAFT ISSUE FOR TENDER	ST	GM
02	11.11.20	DRAFT TENDER ISSUE FOR REVIEW	ST	KS

OCULUS

level 1 / 5 wilson street, p.o. box 307, newtown, nsw 2042
p 02.9557.5533 australia@oculus.info
SYDNEY MELBOURNE WASHINGTON

PROJECT
PEATS FERRY ROAD
MAIN STREET PROJECT -stage 02 works

CLIENT
HORNSBY SHIRE COUNCIL
296 Peats Ferry Rd, Hornsby 2077

HORNSBY SHIRE COUNCIL

NOT FOR CONSTRUCTION

STATUS
STAGE 02
FOR TENDER

DRAWING SCALE
SCALE 1:200 @ A1

NORTH POINT

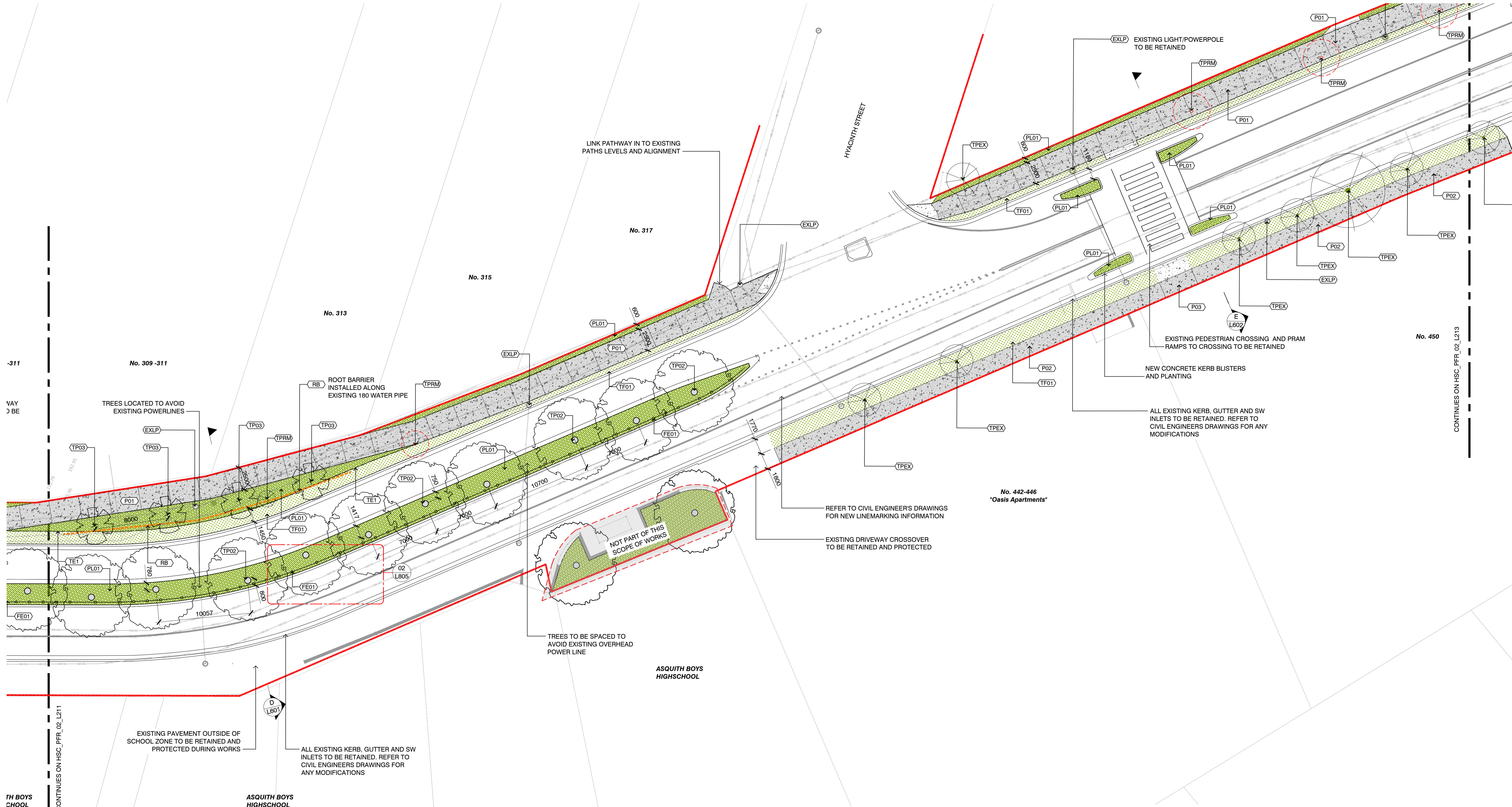
DRAWING
LANDSCAPE WORKS
SURFACE FINISHES PLAN

PROJECT No
S-18-037

DRAWING No
HSC_PFR_02_L211

SHEET SIZE
A1

ISSUE
02



- NOTES**
- ALL WORKS TO BE IN ACCORDANCE WITH HORNSBY SHIRE COUNCIL'S STANDARDS
 - ALL WORKS TO BE IN ACCORDANCE WITH AUSTRALIAN STANDARDS.
 - REFER TO CIVIL ENGINEER'S DOCUMENTATION DWG. SERIES 180045-PFR-CC1-C01.01, DATED 09.04.2020, PREPARED BY ENSPIRE CIVIL ENGINEERS FOR KERB, GUTTER, ROAD PAVEMENT DESIGN, TEMPORARY WORKS AND PROTECTION MEASURES AND DRAINAGE.
 - REFER TO SIGNAGE PLAN DWG. NO. 180045-SK-026 - 029, DATED 09.04.2020, PREPARED BY ENSPIRE CIVIL ENGINEERS FOR SIGNAGE MODIFICATIONS ASSOCIATED WITH BUS STOP ADJUSTMENTS
 - DOCUMENTATION IS BASED ON SURVEY PLAN DWG. NO. 17581_DET_D, DATED 31.10.2019, PREPARED BY SURVEYPLUS
 - EXISTING PUBLIC DOMAIN AREAS BEYOND SITE BOUNDARY TO BE MAINTAINED AND PROTECTED DURING CONSTRUCTION. ANY DAMAGE TO BE REINSTATED TO HORNSBY SHIRE COUNCIL'S STANDARDS

NOTES
 THESE DRAWINGS ARE TO BE READ IN CONJUNCTION WITH ALL LANDSCAPE SCHEDULES AND TECHNICAL SPECIFICATION AND OTHER CONSULTANTS DRAWINGS. CHECK AND VERIFY ALL DIMENSIONS AND SITE CONDITIONS PRIOR TO THE COMMENCEMENT OF ANY WORK. DO NOT SCALE DRAWINGS - REFER TO FIGURED DIMENSIONS ONLY. INFORM OCULUS OF ANY DISCREPANCIES FOR CLARIFICATION BEFORE PROCEEDING. UNLESS NOTED OTHERWISE THIS DRAWING IS NOT FOR CONSTRUCTION.

© OCULUS 2019 All rights reserved

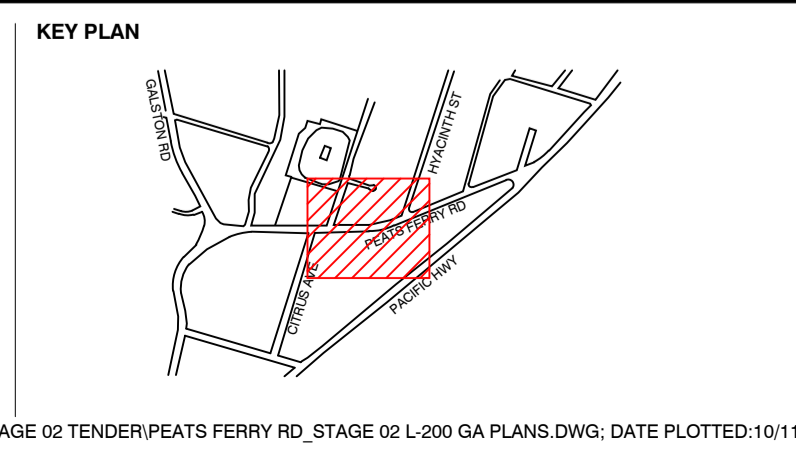
DIAL BEFORE YOU DIG
 www.1100.com.au

SERVICES SHOWN ON THIS DRAWING ARE APPROXIMATELY ONLY. THE EXACT LOCATION IS TO BE CONFIRMED ON SITE BY CONTRACTOR PRIOR TO COMMENCEMENT WORK.

FILE PATH: P:\SYDNEY\18-037 HORNSBY PUBLIC DOMAIN STRATEGY\08. CC AND TENDER DOCUMENTATION\02. CAD DRAWINGS\01. SHEET SETS\03. PEATS FERRY ROAD - STAGE 02 TENDER\PEATS FERRY RD_STAGE 02 L-200 GA PLANS.DWG. DATE PLOTTED:10/11/2020; PLOTTED BY:SIMON TRICK

SURVEY DATA:

Street and footpath upgrade, street tree planting and landscape planting based on services survey data from Survey Plus: Drawings 17581_DET_1D received 11.11.2019
 Sewer alignment provided by Enspire Solutions 26.11.19



ISSUE	DATE	AMENDMENT	DRN	APRVD
01	11.06.20	80% DRAFT ISSUE FOR TENDER	ST	GM
02	11.11.20	DRAFT TENDER ISSUE FOR REVIEW	ST	KS

OCULUS

level 1 / 5 wilson street, p.o. box 307, newtown, nsw 2042
 p 02.9557.5533 australia@oculus.info
 SYDNEY MELBOURNE WASHINGTON

PROJECT
PEATS FERRY ROAD MAIN STREET PROJECT -stage 02 works

CLIENT
HORNSBY SHIRE COUNCIL
 296 Peats Ferry Rd, Hornsby 2077

NOT FOR CONSTRUCTION

STATUS
STAGE 02 FOR TENDER

DRAWING SCALE
 SCALE 1:200 @ A1

NORTH POINT

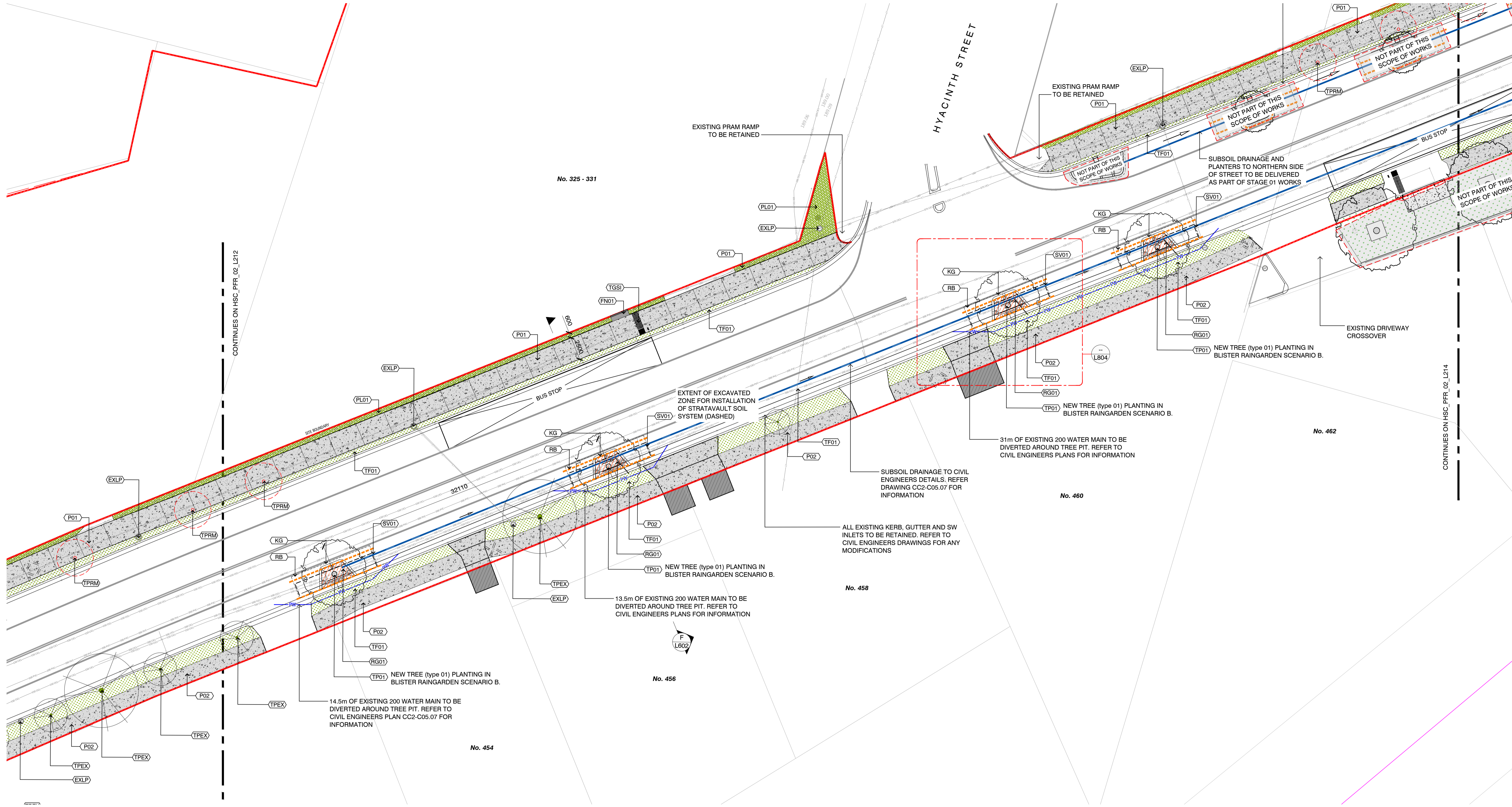
DRAWING
LANDSCAPE WORKS SURFACE FINISHES PLAN

PROJECT No
S-18-037

DRAWING No
HSC_PFR_02_L212

SHEET SIZE
A1

ISSUE
02



- NOTES**
- ALL WORKS TO BE IN ACCORDANCE WITH HORNSBY SHIRE COUNCIL'S STANDARDS
 - ALL WORKS TO BE IN ACCORDANCE WITH AUSTRALIAN STANDARDS.
 - REFER TO CIVIL ENGINEER'S DOCUMENTATION DWG. SERIES 180045-PFR-CC2-C01.01, DATED 26.10.2020, PREPARED BY ENSPIRE CIVIL ENGINEERS FOR KERB, GUTTER, ROAD PAVEMENT DESIGN, TEMPORARY WORKS AND PROTECTION MEASURES AND DRAINAGE.
 - REFER TO SIGNAGE PLAN DWG. NO. 180045-SK-026 - 029, DATED 09.04.2020, PREPARED BY ENSPIRE CIVIL ENGINEERS FOR SIGNAGE MODIFICATIONS ASSOCIATED WITH BUS STOP ADJUSTMENTS
 - DOCUMENTATION IS BASED ON SURVEY PLAN DWG. NO. 17581_DET_D, DATED 31.10.2019, PREPARED BY SURVEYPLUS
 - EXISTING PUBLIC DOMAIN AREAS BEYOND SITE BOUNDARY TO BE MAINTAINED AND PROTECTED DURING CONSTRUCTION. ANY DAMAGE TO BE REINSTATED TO HORNSBY SHIRE COUNCIL'S STANDARDS

NOTES
 THESE DRAWINGS ARE TO BE READ IN CONJUNCTION WITH ALL LANDSCAPE SCHEDULES AND TECHNICAL SPECIFICATION AND OTHER CONSULTANTS DRAWINGS. CHECK AND VERIFY ALL DIMENSIONS AND SITE CONDITIONS PRIOR TO THE COMMENCEMENT OF ANY WORK. DO NOT SCALE DRAWINGS - REFER TO FIGURED DIMENSIONS ONLY. INFORM OCULUS OF ANY DISCREPANCIES FOR CLARIFICATION BEFORE PROCEEDING. UNLESS NOTED OTHERWISE THIS DRAWING IS NOT FOR CONSTRUCTION.

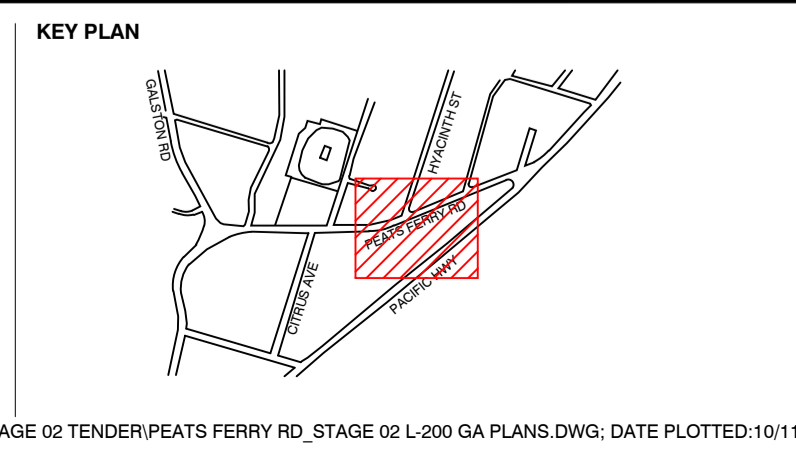
© OCULUS 2019 All rights reserved

DIAL BEFORE YOU DIG
 www.1100.com.au

SERVICES SHOWN ON THIS DRAWING ARE APPROXIMATELY ONLY. THE EXACT LOCATION IS TO BE CONFIRMED ON SITE BY CONTRACTOR PRIOR TO COMMENCEMENT WORK.

SURVEY DATA:

Street and footpath upgrade, street tree planting and landscape planting based on services survey data from Survey Plus: Drawings 17581_DET_1D received 11.11.2019
 Sewer alignment provided by Enspire Solutions 26.11.19



ISSUE	DATE	AMENDMENT	DRN	APRVD
01	11.06.20	80% DRAFT ISSUE FOR TENDER	ST	GM
02	11.11.20	DRAFT TENDER ISSUE FOR REVIEW	ST	KS

OCULUS

level 1 / 5 wilson street, p.o. box 307, newtown, nsw 2042
 p 02.9557.5533 australia@oculus.info
 SYDNEY MELBOURNE WASHINGTON

PROJECT
PEATS FERRY ROAD MAIN STREET PROJECT -stage 02 works

CLIENT
HORNSBY SHIRE COUNCIL
 296 Peats Ferry Rd, Hornsby 2077

NOT FOR CONSTRUCTION

STATUS
STAGE 02 FOR TENDER

DRAWING SCALE
 SCALE 1:200 @ A1

NORTH POINT

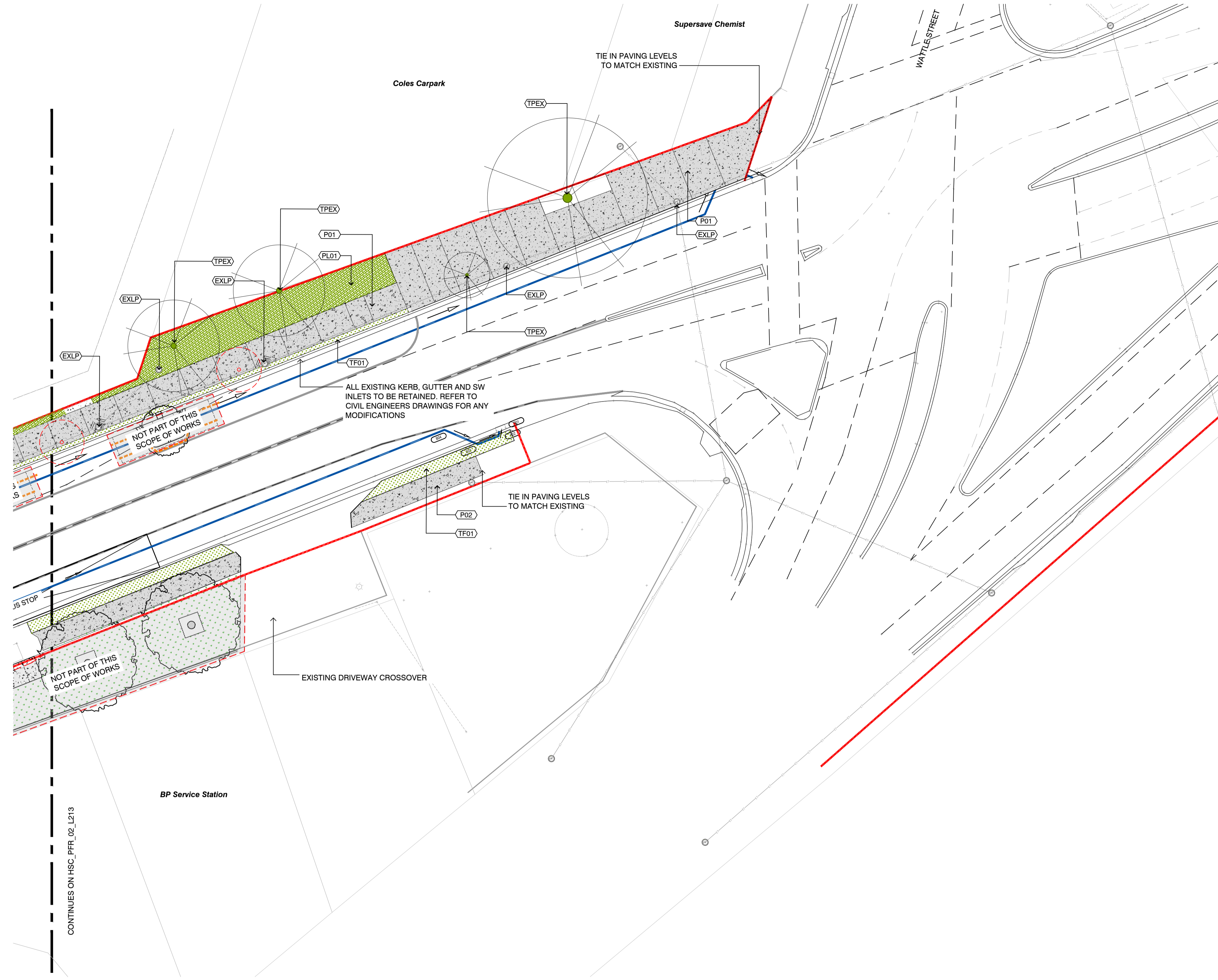
DRAWING
LANDSCAPE WORKS SURFACE FINISHES PLAN

PROJECT No
S-18-037

DRAWING No
HSC_PFR_02_L213

SHEET SIZE
A1

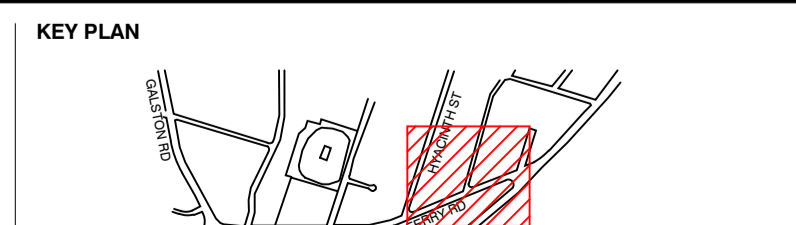
ISSUE
02



- NOTES**
- ALL WORKS TO BE IN ACCORDANCE WITH HORNSBY SHIRE COUNCIL'S STANDARDS
 - ALL WORKS TO BE IN ACCORDANCE WITH AUSTRALIAN STANDARDS.
 - REFER TO CIVIL ENGINEER'S DOCUMENTATION DWG. SERIES 180045-PFR-CC2-C01.01, DATED 26.10.2020, PREPARED BY ENSPIRE CIVIL ENGINEERS FOR KERB, GUTTER, ROAD PAVEMENT DESIGN, TEMPORARY WORKS AND PROTECTION MEASURES AND DRAINAGE.
 - REFER TO SIGNAGE PLAN DWG. NO. 180045-SK-026 - 029, DATED 09.04.2020, PREPARED BY ENSPIRE CIVIL ENGINEERS FOR SIGNAGE MODIFICATIONS ASSOCIATED WITH BUS STOP ADJUSTMENTS
 - DOCUMENTATION IS BASED ON SURVEY PLAN DWG. NO. 17581_DET_D, DATED 31.10.2019, PREPARED BY SURVEYPLUS
 - EXISTING PUBLIC DOMAIN AREAS BEYOND SITE BOUNDARY TO BE MAINTAINED AND PROTECTED DURING CONSTRUCTION. ANY DAMAGE TO BE REINSTATED TO HORNSBY SHIRE COUNCIL'S STANDARDS

NOTES
 THESE DRAWINGS ARE TO BE READ IN CONJUNCTION WITH ALL LANDSCAPE SCHEDULES AND TECHNICAL SPECIFICATION AND OTHER CONSULTANTS DRAWINGS. CHECK AND VERIFY ALL DIMENSIONS AND SITE CONDITIONS PRIOR TO THE COMMENCEMENT OF ANY WORK. DO NOT SCALE DRAWINGS - REFER TO FIGURED DIMENSIONS ONLY. INFORM OCULUS OF ANY DISCREPANCIES FOR CLARIFICATION BEFORE PROCEEDING. UNLESS NOTED OTHERWISE THIS DRAWING IS NOT FOR CONSTRUCTION.

SURVEY DATA:
 Street and footpath upgrade, street tree planting and landscape planting based on services survey data from Survey Plus; Drawings 17581_DET_1D received 11.11.2019
 Sewer alignment provided by Enspire Solutions 26.11.19



ISSUE	DATE	AMENDMENT	DRN	APRVD
01	11.06.20	80% DRAFT ISSUE FOR TENDER	ST	GM
02	11.11.20	DRAFT TENDER ISSUE FOR REVIEW	ST	KS

OCULUS
 level 1 / 5 wilson street, p.o. box 307, newtown, nsw 2042
 p 02.9557.5533 australia@oculus.info
 SYDNEY MELBOURNE WASHINGTON

PROJECT
PEATS FERRY ROAD MAIN STREET PROJECT -stage 02 works
CLIENT
HORNSBY SHIRE COUNCIL
 296 Peats Ferry Rd, Hornsby 2077

NOT FOR CONSTRUCTION

STATUS
STAGE 02 FOR TENDER

DRAWING SCALE
 SCALE 1:200 @ A1

NORTH POINT

DRAWING
LANDSCAPE WORKS SURFACE FINISHES PLAN

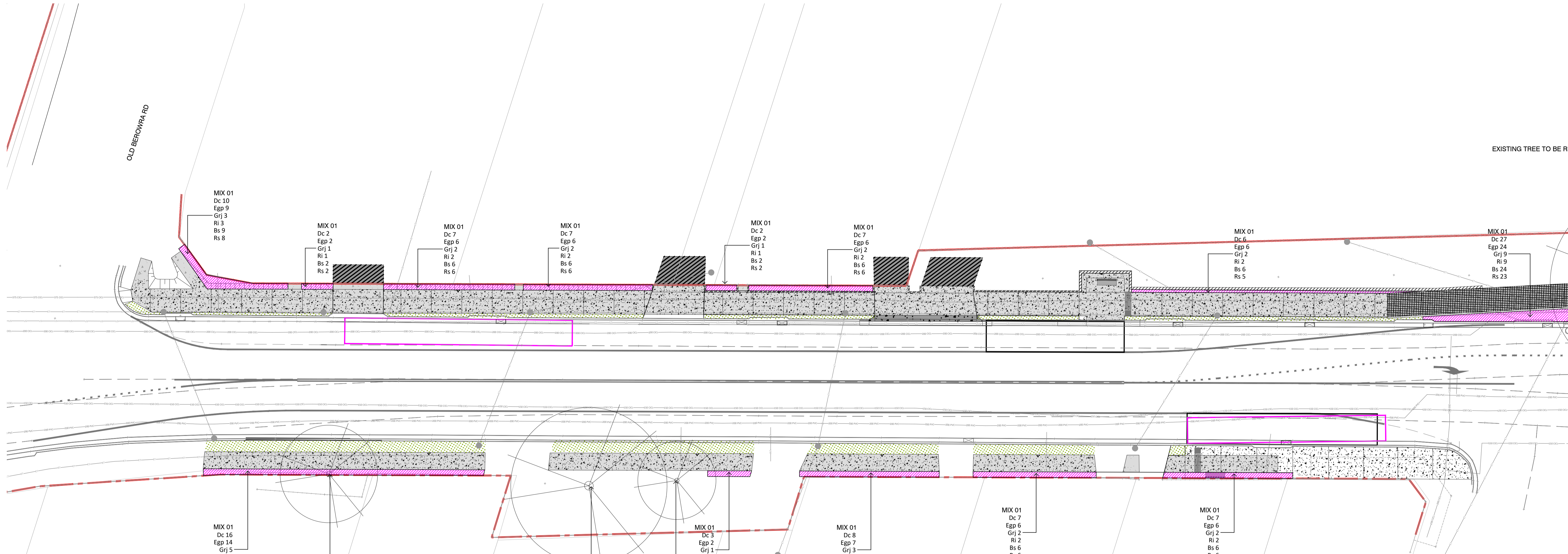
PROJECT No
S-18-037

DRAWING No
HSC_PFR_02_L214

SHEET SIZE
A1

ISSUE
02

EXISTING TREE TO BE R



PEATS FERRY ROAD, ASQUITH, PLANTING SCHEDULE STAGE 2

GARDENBED CODE	SPECIES	COMMON NAME	POT SIZE	MATURE SIZE (HxW)	DENSITY /SQ.M	% IN MIX	QUANTITY
							Total area / no.
TREES							No.
AC	<i>Angophora costata</i>	Sydney Red Gum	200L	20 x 15m	as shown	n/a	19
GA	<i>Gordonia axillaris</i>	Fried Egg Plant	100L	6 x 5m	as shown	n/a	4
ZS	<i>Zelkova serrata</i> 'Green Vase'	Japanese Elm	200L	12 x 9m	as shown	n/a	4
MIX 01 MASS PLANTING (Boundary)							Area
Dc	<i>Dianella caerulea</i>	Blue Flax Lily	140mm	0.35x0.35m	6	15%	358
Egp	<i>Eremophila glabra prostrata</i> 'Blue Horizon'	Silver Emu Bush	140mm	0.2x0.8m	4	20%	318
Grj	<i>Grevillea rhyolitica x juniperina</i>	Grevillea Cherry Cluster	140mm	0.5 x 0.8m	3	10%	119
Ri	<i>Rhaphiolepis indica</i> Snow Maiden Dwarf	Snow Maiden	140mm	0.45 x 0.45m	3	10%	119
Bs	<i>Banksia spinulosa</i> 'Birthday Candles'	Dwarf Banksia	140mm	0.5 x 0.5m	4	20%	318
Rs	<i>Rhagodia spinescens</i> 'Flat Bush'	Aussie Flat Bush	140mm	0.3x1.0m	3	25%	299
MIX 02 MASS PLANTING							Area
CGJ	<i>Callistemon</i> 'Green John'	Bottlebrush cultivar	140mm	0.6 x 0.6m	3	20%	87
Hs	<i>Hibbertia scandens</i>	Snake Vine	140mm	0.35x1.2m	3	20%	87
LN	<i>Lomandra longifolia</i> 'Nyalla'	Lomandra cultivar	140mm	0.8 x 0.8m	5	20%	145
Rs	<i>Rhagodia spinescens</i> 'Flat Bush'	Aussie Flat Bush	140mm	0.3x1.0m	3	25%	109
Wf	<i>Westringia fruticosa</i> 'Mundi'	Coastal Rosemary 'Mundi'	140mm	0.5x1.5m	1	15%	22
MIX 03 WSUD BUSTER PLANTING 01							Area
Jk	<i>Juncus kraussii</i>	Sea Rush	140mm	0.4 x 0.5m	6	25%	41
Ju	<i>Juncus usitatus</i>	Common Rush	140mm	0.35x1.2m	6	30%	49
U	<i>Lomandra longifolia</i>	Spiney Headed Mat Rush	140mm	0.6 x 0.7m	4	45%	49
MIX 04 WSUD BUSTER PLANTING 02							Area
Ca	<i>Carex appressa</i>	Tall Sedge	140mm	1.0 x 1.0m	6	20%	46
Dc	<i>Dianella caerulea</i>	Blue Flax Lilly	140mm	0.6 x 0.6m	6	50%	114
In	<i>Isolepis nodosa</i>	Knobby Club Rush	140mm	0.4 x 0.5m	6	30%	68
MIX 05 MASS PLANTING (Pedestrian Crossing)							Area
Dc	<i>Dianella caerulea</i>	Blue Flax Lilly	140mm	0.5x0.5m	6	15%	94
Lt	<i>Lomandra tanika</i>	Lomandra cultivar	140mm	0.4 x 0.5m	6	40%	250
Ri	<i>Rhaphiolepis indica</i> Snow Maiden Dwarf	Snow Maiden	140mm	0.5 x 0.5m	5	25%	130
Ju	<i>Juncus usitatus</i>	Common Rush	140mm	0.5 x 0.5m	5	20%	104
MIX 06 MEDIAN MASS PLANTING							Area
Db	<i>Dietes bicolor</i>	Fortnight lily	140mm	0.35x0.35m	6	20%	386
LIT	<i>Lomandra longifolia</i> 'Tanika'	Lomandra cultivar	140mm	0.6 x 0.6m	4	40%	515
LFS	<i>Lomandra fluviatilis</i> 'Shara'	Lomandra cultivar	140mm	0.4 x 0.5m	5	40%	644
TF-01 TURF							
	<i>Kikuyu cultivar</i>	Kikuyu					

LEGEND

TREE type 01
Gordonia axillaris - Fried Egg Tree

TREE type 02
Angophora costata - Smooth Bark Apple

TREE type 03
Zelkova serrata 'Green Vase' - Japanese Elm

MIX 01 - MASS PLANTING

MIX 02 - MASS PLANTING

MIX 03 - WSUD BLISTER PLANTING 01

MIX 04 - WSUD BLISTER PLANTING 02

MIX 05 - MASS PLANTING MEDIAN

MIX 06 - MASS PLANTING MEDIAN

TF01 - TURF

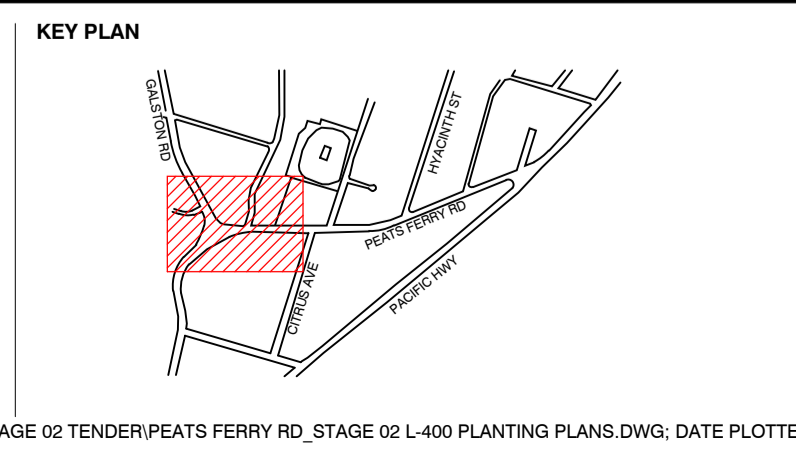
NOTES
THESE DRAWINGS ARE TO BE READ IN CONJUNCTION WITH ALL LANDSCAPE SCHEDULES AND TECHNICAL SPECIFICATION AND OTHER CONSULTANTS DRAWINGS. CHECK AND VERIFY ALL DIMENSIONS AND SITE CONDITIONS PRIOR TO THE COMMENCEMENT OF ANY WORK. DO NOT SCALE DRAWINGS - REFER TO FIGURED DIMENSIONS ONLY. INFORM OCULUS OF ANY DISCREPANCIES FOR CLARIFICATION BEFORE PROCEEDING. UNLESS NOTED OTHERWISE THIS DRAWING IS NOT FOR CONSTRUCTION.

© OCULUS 2019 All rights reserved

DIAL BEFORE YOU DIG
www.1100.com.au

SERVICES SHOWN ON THIS DRAWING ARE APPROXIMATELY ONLY. THE EXACT LOCATION IS TO BE CONFIRMED ON SITE BY CONTRACTOR PRIOR TO COMMENCEMENT WORK.

SURVEY DATA:
Street and footpath upgrade, street tree planting and landscape planting based on services survey data from Survey Plus: Drawings 17581_DET_1D received 11.11.2019
Sewer alignment provided by Enspire Solutions 26.11.19



ISSUE	DATE	AMENDMENT	DRN	APRVD
01	11.06.20	80% DRAFT ISSUE FOR TENDER	ST	GM
02	11.11.20	DRAFT TENDER ISSUE FOR REVIEW	ST	KS

OCULUS
level 1 / 5 Wilson Street, p.o. box 307, Newtown, NSW 2042
p 02.9557.5533 australia@oculus.info
SYDNEY MELBOURNE WASHINGTON

PROJECT
PEATS FERRY ROAD
MAIN STREET PROJECT -stage 01 works

CLIENT
HORNSBY SHIRE COUNCIL
296 Peats Ferry Rd, Hornsby 2077

HORNSBY SHIRE COUNCIL

STATUS
STAGE 02 FOR TENDER

DRAWING SCALE
SCALE 1:200 @ A1

NORTH POINT

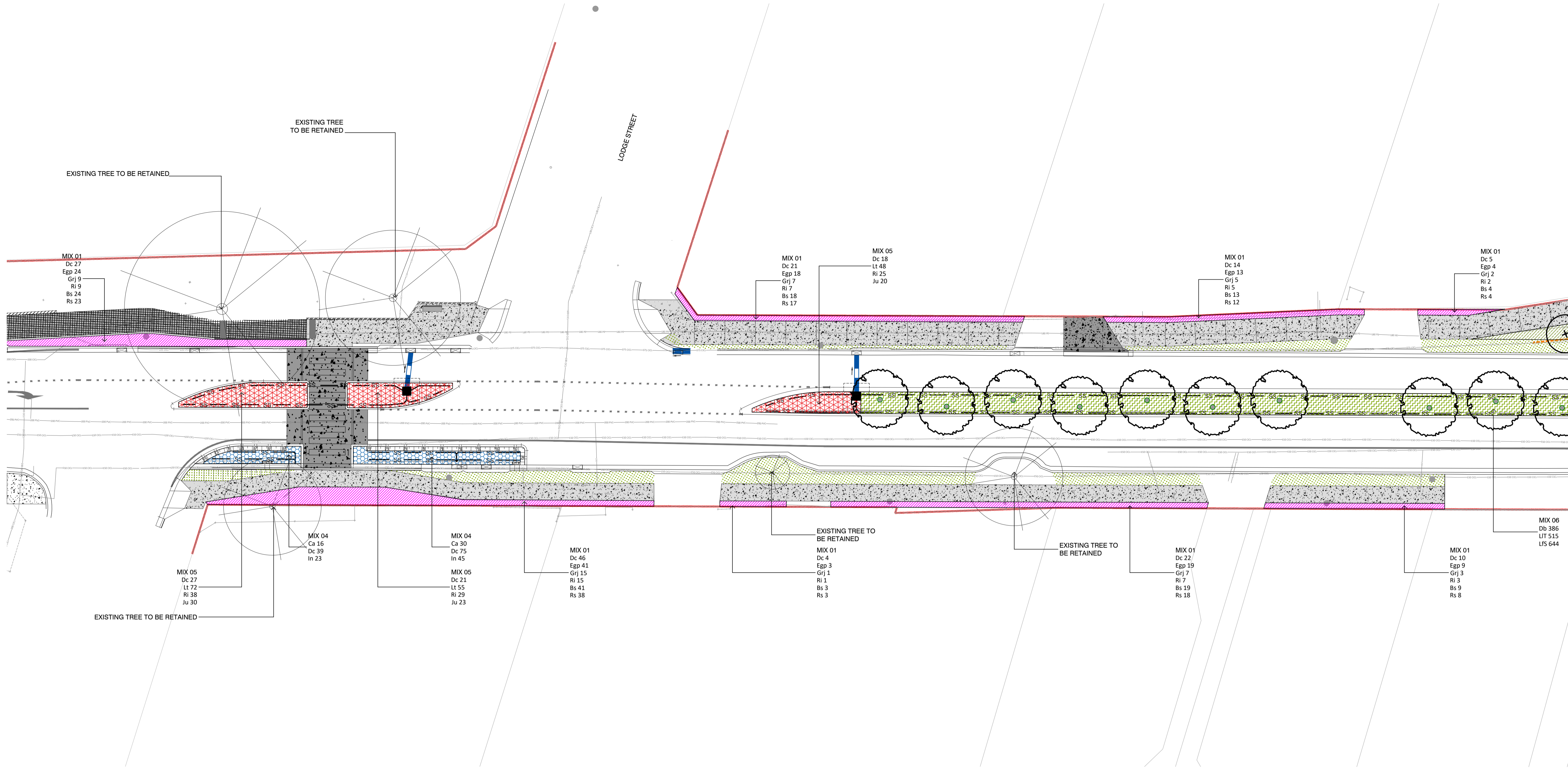
DRAWING
LANDSCAPE WORKS
PLANTING PLAN

PROJECT No
S-18-037

DRAWING No
HSC_PFR_02_L410

SHEET SIZE
A1

ISSUE
02



LEGEND

- | | | | |
|--|---|--|-----------------------------------|
| | TREE type 01
<i>Gordonia axillaris</i> - Fried Egg Tree | | MIX 01 - MASS PLANTING |
| | TREE type 02
<i>Angophora costata</i> - Smooth Bark Apple | | MIX 02 - MASS PLANTING |
| | TREE type 03
<i>Zelkova serrata</i> "Green Vase" - Japanese Elm | | MIX 03 - WSUD BLISTER PLANTING 01 |
| | | | MIX 04 - WSUD BLISTER PLANTING 02 |
| | | | MIX 05 - MASS PLANTING MEDIAN |
| | | | MIX 06 - MASS PLANTING MEDIAN |
| | | | TF01 - TURF |

NOTES

THESE DRAWINGS ARE TO BE READ IN CONJUNCTION WITH ALL LANDSCAPE SCHEDULES AND TECHNICAL SPECIFICATION AND OTHER CONSULTANTS DRAWINGS. CHECK AND VERIFY ALL DIMENSIONS AND SITE CONDITIONS PRIOR TO THE COMMENCEMENT OF ANY WORK. DO NOT SCALE DRAWINGS - REFER TO FIGURED DIMENSIONS ONLY. INFORM OCULUS OF ANY DISCREPANCIES FOR CLARIFICATION BEFORE PROCEEDING. UNLESS NOTED OTHERWISE THIS DRAWING IS NOT FOR CONSTRUCTION.

© OCULUS 2019 All rights reserved

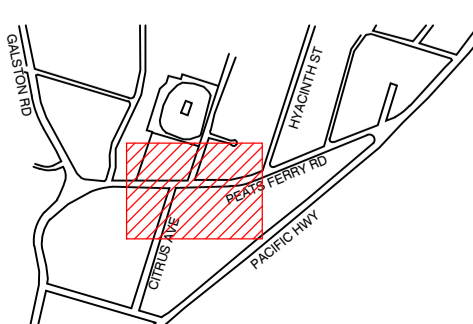


SERVICES SHOWN ON THIS DRAWING ARE APPROXIMATELY ONLY. THE EXACT LOCATION IS TO BE CONFIRMED ON SITE BY CONTRACTOR PRIOR TO COMMENCEMENT WORK.

SURVEY DATA:

Street and footpath upgrade, street tree planting and landscape planting based on services survey data from Survey Plus: Drawings 17581_DET_1D received 11.11.2019
Sewer alignment provided by Enspire Solutions 26.11.19

KEY PLAN



ISSUE	DATE	AMENDMENT	DRN	APRVD
01	11.06.20	80% DRAFT ISSUE FOR TENDER	ST	GM
02	11.11.20	DRAFT TENDER ISSUE FOR REVIEW	ST	KS

OCULUS

level 1 / 5 wilson street, p.o. box 307, newtown, nsw 2042
p 02.9557.5533 australia@oculus.info
SYDNEY MELBOURNE WASHINGTON

PROJECT

**PEATS FERRY ROAD
MAIN STREET PROJECT -stage 01 works**

CLIENT

HORNSBY SHIRE COUNCIL
296 Peats Ferry Rd, Hornsby 2077



STATUS

**STAGE 02
FOR TENDER**

DRAWING SCALE



NORTH POINT



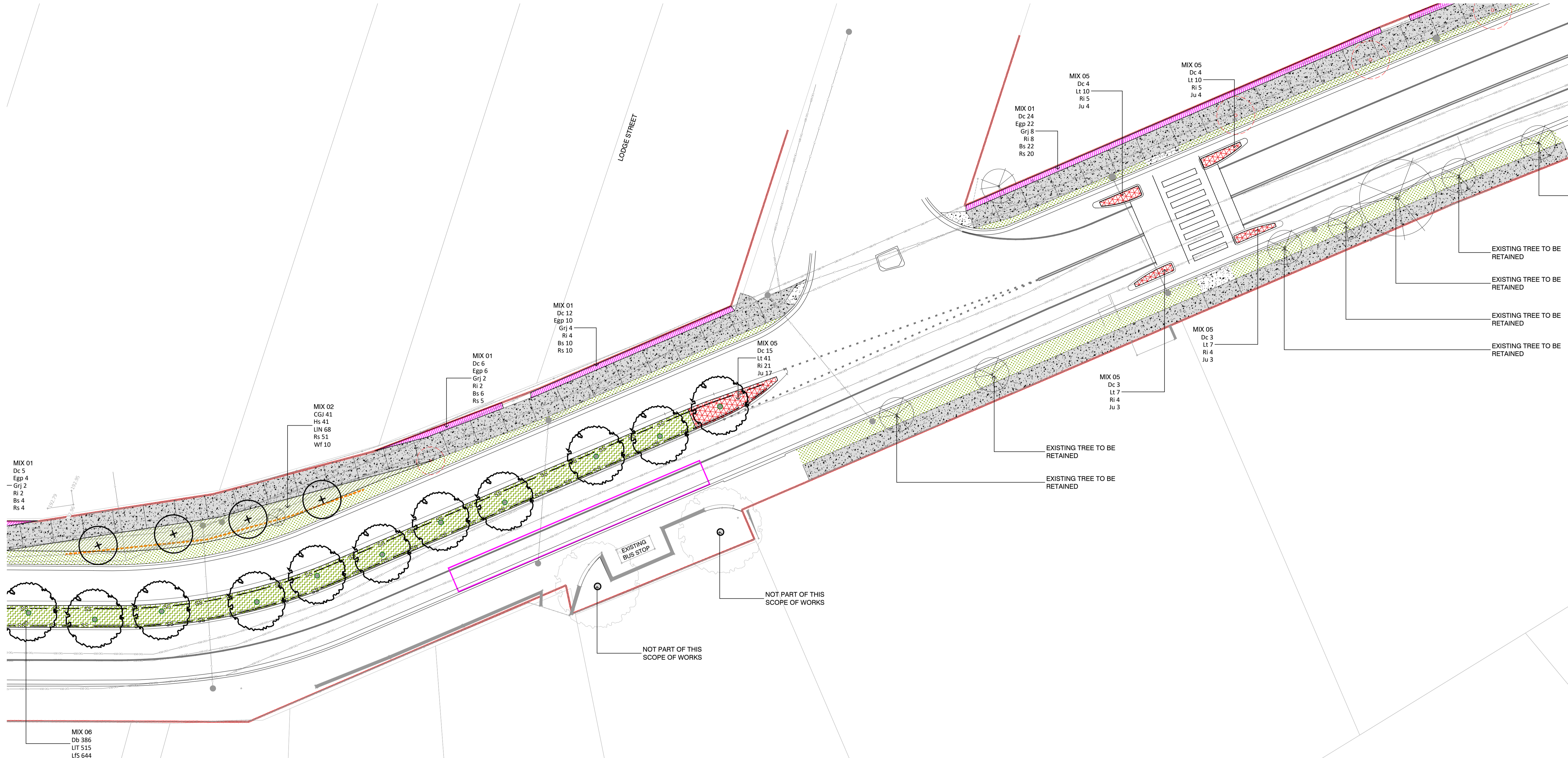
**DRAWING
LANDSCAPE WORKS
PLANTING PLAN**

PROJECT N°
S-18-037

DRAWING N°
HSC_PFR_02_L411

SHEET SIZE
A1

ISSUE
02



LEGEND

	TREE type 01 <i>Gordonia axillaris</i> - Fried Egg Tree		MIX 01 - MASS PLANTING
	TREE type 02 <i>Angophora costata</i> - Smooth Bark Apple		MIX 02 - MASS PLANTING
	TREE type 03 <i>Zelkova serrata</i> 'Green Vase' - Japanese Elm		MIX 03 - WSUD BLISTER PLANTING 01
			MIX 04 - WSUD BLISTER PLANTING 02
			MIX 05 - MASS PLANTING MEDIAN
			MIX 06 - MASS PLANTING MEDIAN
			TF01 - TURF

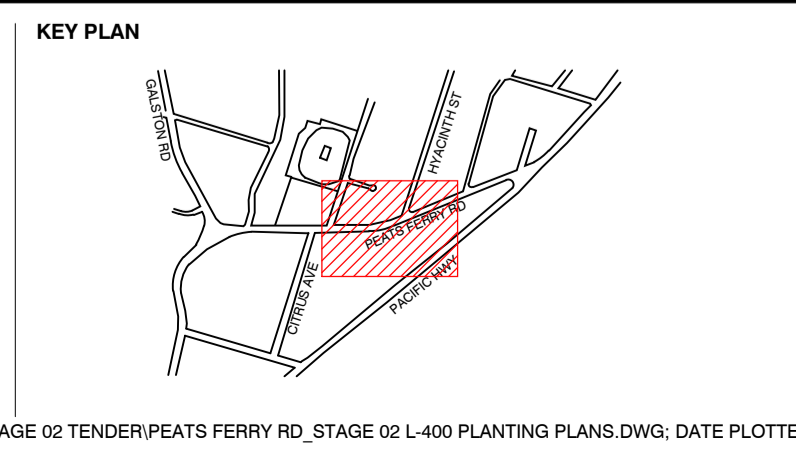
NOTES
 THESE DRAWINGS ARE TO BE READ IN CONJUNCTION WITH ALL LANDSCAPE SCHEDULES AND TECHNICAL SPECIFICATION AND OTHER CONSULTANTS DRAWINGS. CHECK AND VERIFY ALL DIMENSIONS AND SITE CONDITIONS PRIOR TO THE COMMENCEMENT OF ANY WORK. DO NOT SCALE DRAWINGS - REFER TO FIGURED DIMENSIONS ONLY. INFORM OCULUS OF ANY DISCREPANCIES FOR CLARIFICATION BEFORE PROCEEDING. UNLESS NOTED OTHERWISE THIS DRAWING IS NOT FOR CONSTRUCTION.

© OCULUS 2019 All rights reserved

DIAL BEFORE YOU DIG
 www.1100.com.au

SERVICES SHOWN ON THIS DRAWING ARE APPROXIMATELY ONLY. THE EXACT LOCATION IS TO BE CONFIRMED ON SITE BY CONTRACTOR PRIOR TO COMMENCEMENT WORK.

SURVEY DATA:
 Street and footpath upgrade, street tree planting and landscape planting based on services survey data from Survey Plus; Drawings 17581_DET_1D received 11.11.2019
 Sewer alignment provided by Enspire Solutions 26.11.19



ISSUE	DATE	AMENDMENT	DRN	APRVD
01	11.06.20	80% DRAFT ISSUE FOR TENDER	ST	GM
02	11.11.20	DRAFT TENDER ISSUE FOR REVIEW	ST	KS

OCULUS
 level 1 / 5 Wilson Street, p.o. box 307, Newtown, NSW 2042
 p 02.9557.5533 australia@oculus.info
 SYDNEY MELBOURNE WASHINGTON

PROJECT
PEATS FERRY ROAD MAIN STREET PROJECT -stage 01 works

CLIENT
HORNSBY SHIRE COUNCIL
 296 Peats Ferry Rd, Hornsby 2077

STATUS
STAGE 02 FOR TENDER

DRAWING SCALE: SCALE 1:200 @ A1

NORTH POINT

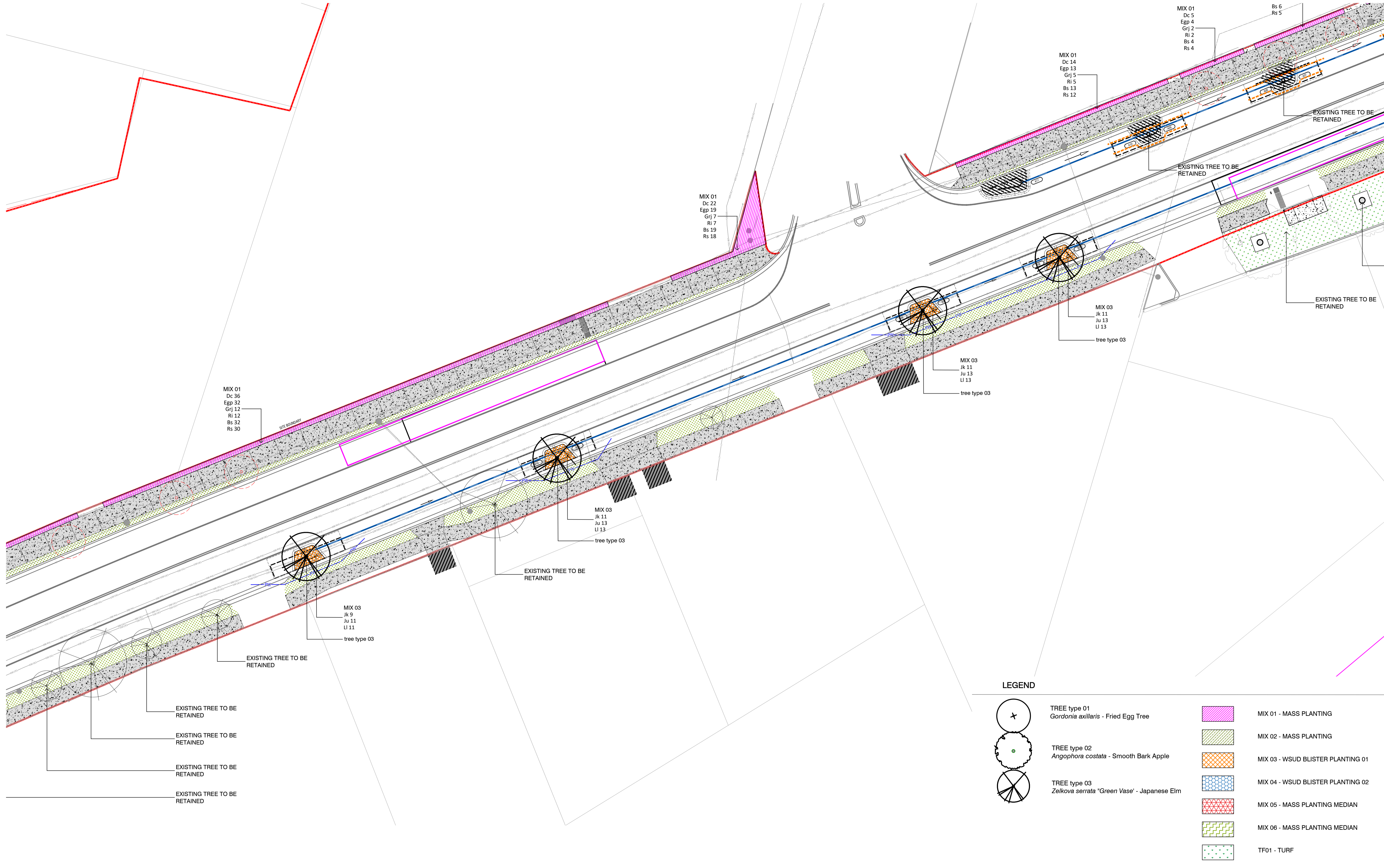
DRAWING LANDSCAPE WORKS PLANTING PLAN

PROJECT No: **S-18-037**

DRAWING No: **HSC_PFR_02_L412**

SHEET SIZE: **A1**

ISSUE: **02**



LEGEND

- TREE type 01
Gordonia axillaris - Fried Egg Tree
- TREE type 02
Angophora costata - Smooth Bark Apple
- TREE type 03
Zelkova serrata "Green Vase" - Japanese Elm
- MIX 01 - MASS PLANTING
- MIX 02 - MASS PLANTING
- MIX 03 - WSUD BLISTER PLANTING 01
- MIX 04 - WSUD BLISTER PLANTING 02
- MIX 05 - MASS PLANTING MEDIAN
- MIX 06 - MASS PLANTING MEDIAN
- TF01 - TURF

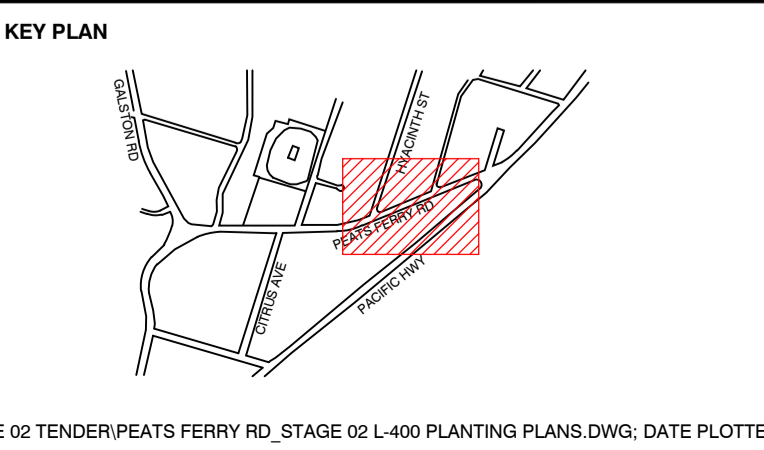
NOTES
 THESE DRAWINGS ARE TO BE READ IN CONJUNCTION WITH ALL LANDSCAPE SCHEDULES AND TECHNICAL SPECIFICATION AND OTHER CONSULTANTS DRAWINGS. CHECK AND VERIFY ALL DIMENSIONS AND SITE CONDITIONS PRIOR TO THE COMMENCEMENT OF ANY WORK. DO NOT SCALE DRAWINGS - REFER TO FIGURED DIMENSIONS ONLY. INFORM OCULUS OF ANY DISCREPANCIES FOR CLARIFICATION BEFORE PROCEEDING. UNLESS NOTED OTHERWISE THIS DRAWING IS NOT FOR CONSTRUCTION.

© OCULUS 2019 All rights reserved

DIAL BEFORE YOU DIG
 www.1100.com.au

SERVICES SHOWN ON THIS DRAWING ARE APPROXIMATELY ONLY. THE EXACT LOCATION IS TO BE CONFIRMED ON SITE BY CONTRACTOR PRIOR TO COMMENCEMENT WORK.

SURVEY DATA:
 Street and footpath upgrade, street tree planting and landscape planting based on services survey data from Survey Plus; Drawings 17581_DET_1D received 11.11.2019
 Sewer alignment provided by Enspire Solutions 26.11.19



ISSUE	DATE	AMENDMENT	DRN	APRVD
01	11.06.20	80% DRAFT ISSUE FOR TENDER	ST	GM
02	11.11.20	DRAFT TENDER ISSUE FOR REVIEW	ST	KS

OCULUS
 level 1 / 5 wilson street, p.o. box 307, newtown, nsw 2042
 p 02.9557.5533 australia@oculus.info
 SYDNEY MELBOURNE WASHINGTON

PROJECT
 PEATS FERRY ROAD
 MAIN STREET PROJECT -stage 01 works

CLIENT
 HORNSBY SHIRE COUNCIL
 296 Peats Ferry Rd, Hornsby 2077

STATUS
 STAGE 02
 FOR TENDER

DRAWING SCALE
 SCALE 1:200 @ A1

NORTH POINT

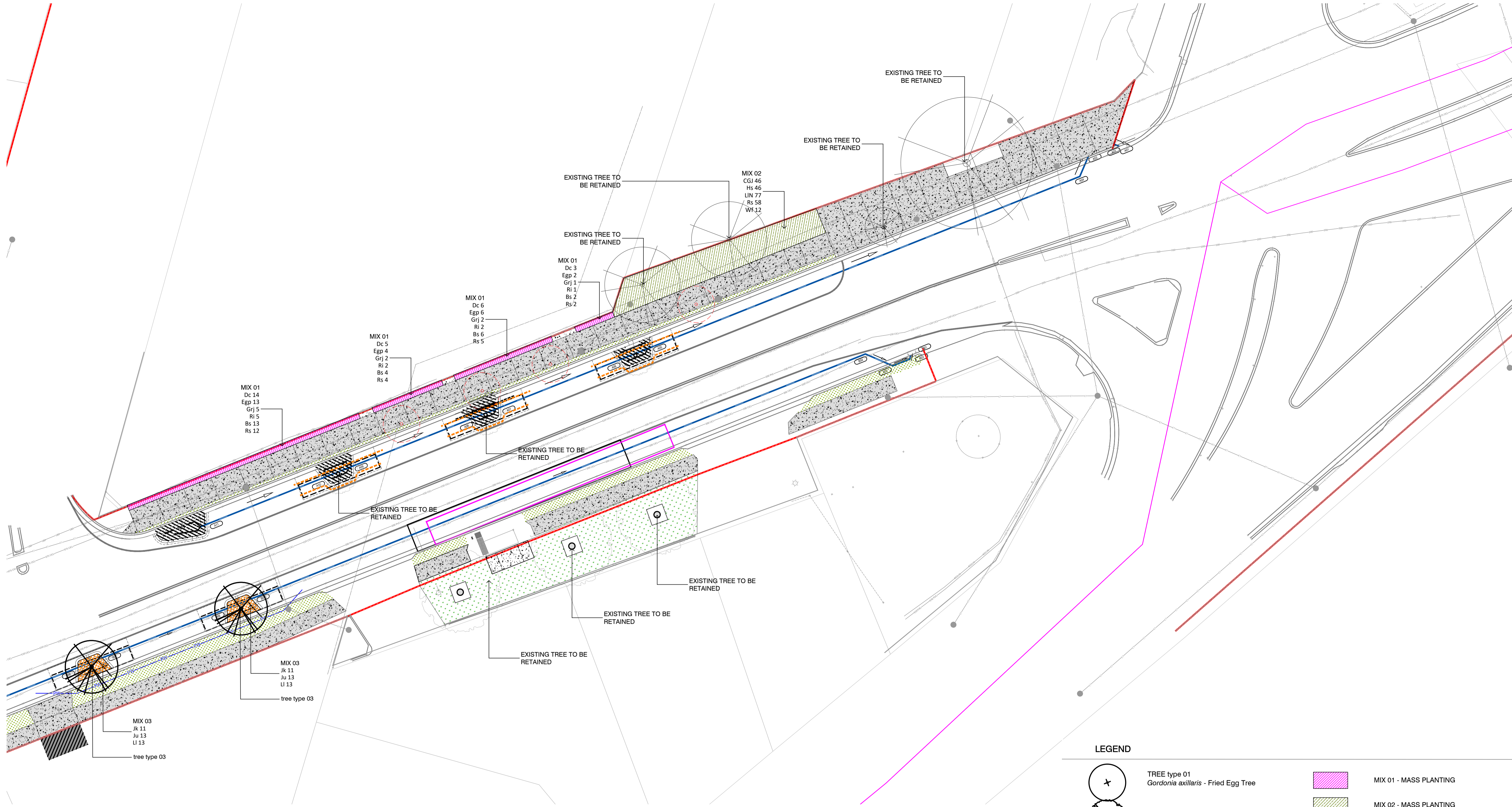
DRAWING
 LANDSCAPE WORKS
 PLANTING PLAN

PROJECT N°
 S-18-037




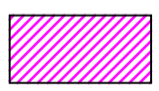


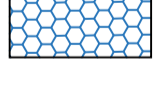
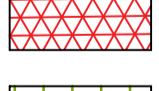
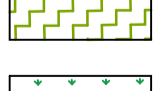

DRAWING N°
 HSC_PFR_02_L413

SHEET SIZE
 A1

ISSUE
 02



LEGEND

- 
TREE type 01
Gordonia axillaris - Fried Egg Tree
- 
TREE type 02
Angophora costata - Smooth Bark Apple
- 
TREE type 03
Zelkova serrata "Green Vase" - Japanese Elm
- 
MIX 01 - MASS PLANTING
- 
MIX 02 - MASS PLANTING
- 
MIX 03 - WSUD BLISTER PLANTING 01
- 
MIX 04 - WSUD BLISTER PLANTING 02
- 
MIX 05 - MASS PLANTING MEDIAN
- 
MIX 06 - MASS PLANTING MEDIAN
- 
TF01 - TURF

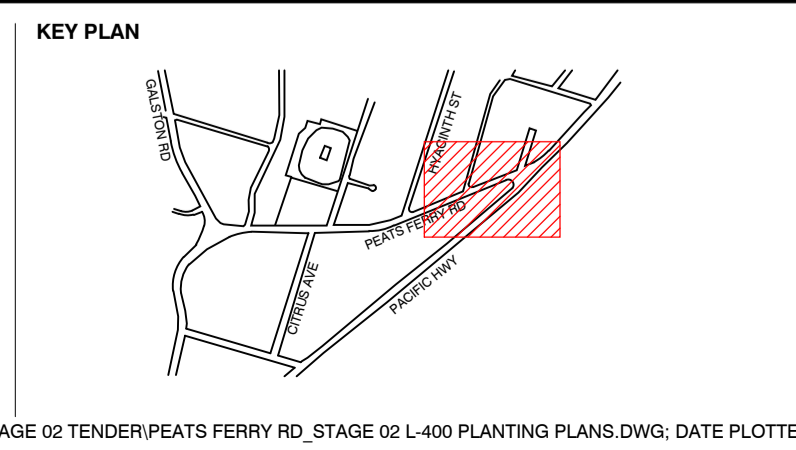
NOTES
 THESE DRAWINGS ARE TO BE READ IN CONJUNCTION WITH ALL LANDSCAPE SCHEDULES AND TECHNICAL SPECIFICATION AND OTHER CONSULTANTS DRAWINGS. CHECK AND VERIFY ALL DIMENSIONS AND SITE CONDITIONS PRIOR TO THE COMMENCEMENT OF ANY WORK. DO NOT SCALE DRAWINGS - REFER TO FIGURED DIMENSIONS ONLY. INFORM OCULUS OF ANY DISCREPANCIES FOR CLARIFICATION BEFORE PROCEEDING. UNLESS NOTED OTHERWISE THIS DRAWING IS NOT FOR CONSTRUCTION.

© OCULUS 2019 All rights reserved

DIAL BEFORE YOU DIG
 www.1100.com.au

SERVICES SHOWN ON THIS DRAWING ARE APPROXIMATELY ONLY. THE EXACT LOCATION IS TO BE CONFIRMED ON SITE BY CONTRACTOR PRIOR TO COMMENCEMENT WORK.

SURVEY DATA:
 Street and footpath upgrade, street tree planting and landscape planting based on services survey data from Survey Plus; Drawings 17581_DET_1D received 11.11.2019
 Sewer alignment provided by Enspire Solutions 26.11.19



ISSUE	DATE	AMENDMENT	DRN	APRVD
01	11.06.20	80% DRAFT ISSUE FOR TENDER	ST	GM
02	11.11.20	DRAFT TENDER ISSUE FOR REVIEW	ST	KS

OCULUS
 level 1 / 5 wilson street, p.o. box 307, newtown, nsw 2042
 p 02.9557.5533 australia@oculus.info
 SYDNEY MELBOURNE WASHINGTON

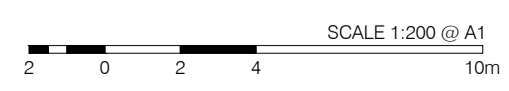
PROJECT
PEATS FERRY ROAD MAIN STREET PROJECT -stage 01 works

CLIENT
HORNSBY SHIRE COUNCIL
 296 Peats Ferry Rd, Hornsby 2077




STATUS
STAGE 02 FOR TENDER

DRAWING SCALE
 SCALE 1:200 @ A1



NORTH POINT



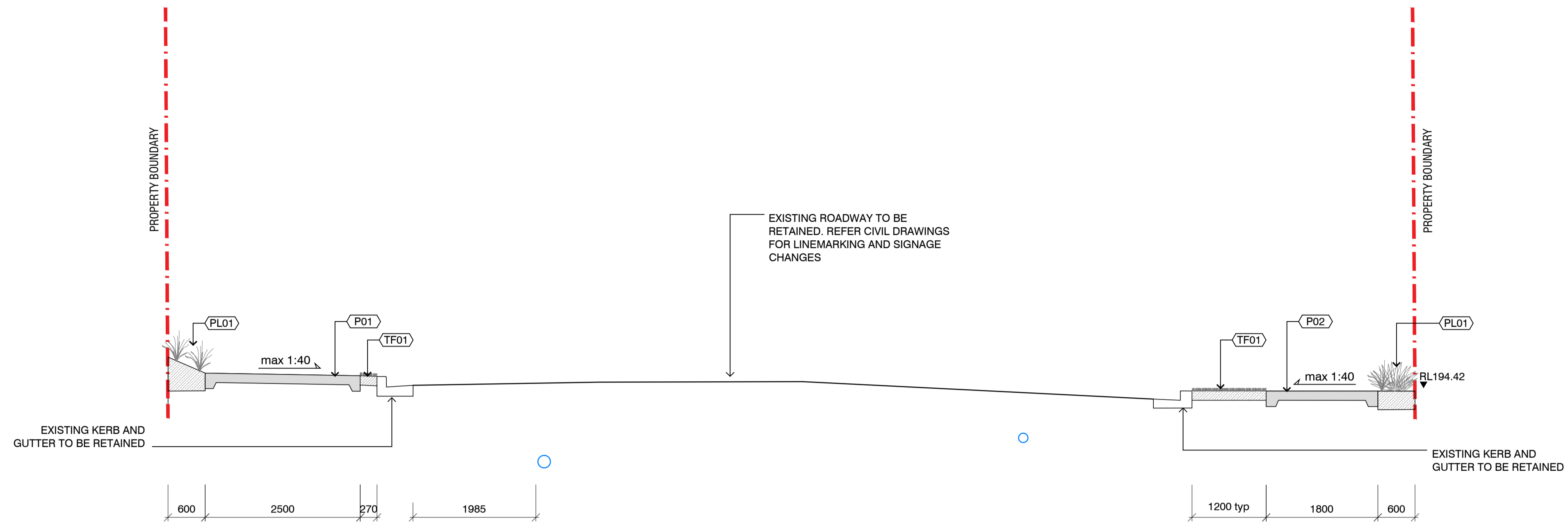
DRAWING
LANDSCAPE WORKS PLANTING PLAN

PROJECT N°
S-18-037


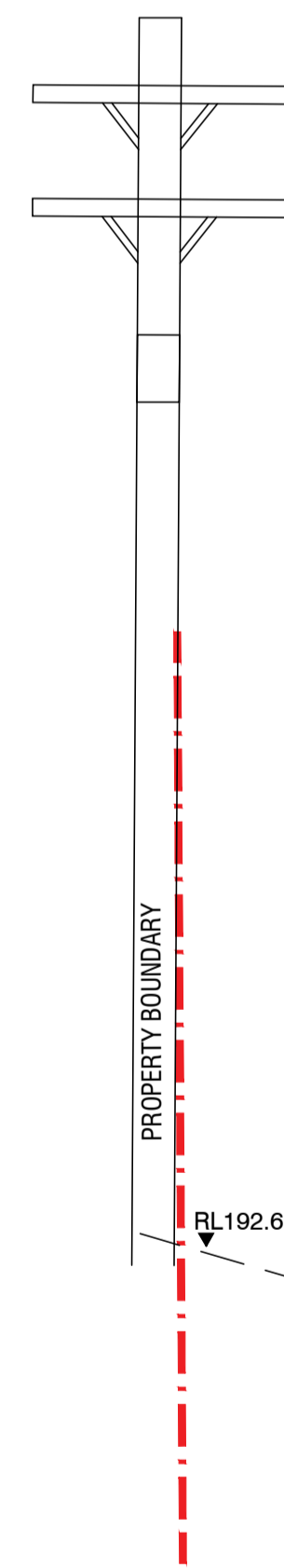
DRAWING N°
HSC_PFR_02_L414

SHEET SIZE
A1

ISSUE
02



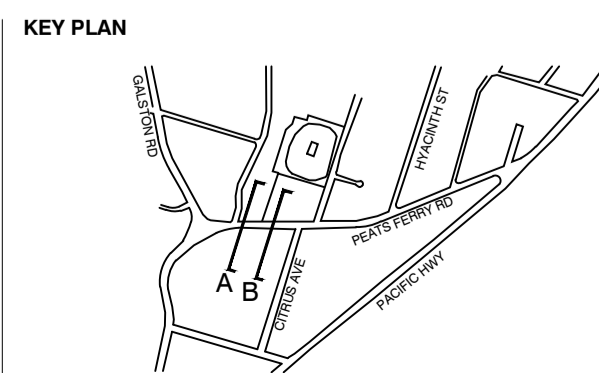
1 SECTION A - WESTERN PFR
SCALE 1:50



2 SECTION B - WESTERN PFR
SCALE 1:50

NOTES
THESE DRAWINGS ARE TO BE READ IN CONJUNCTION WITH ALL LANDSCAPE SCHEDULES AND TECHNICAL SPECIFICATION AND OTHER CONSULTANTS DRAWINGS. CHECK AND VERIFY ALL DIMENSIONS AND SITE CONDITIONS PRIOR TO THE COMMENCEMENT OF ANY WORK. DO NOT SCALE DRAWINGS - REFER TO FIGURED DIMENSIONS ONLY. INFORM OCULUS OF ANY DISCREPANCIES FOR CLARIFICATION BEFORE PROCEEDING. UNLESS NOTED OTHERWISE THIS DRAWING IS NOT FOR CONSTRUCTION.

SURVEY DATA:
Street and footpath upgrade, street tree planting and landscape planting based on services survey data from Survey Plus: Drawings 17581_DET_1C received 04.11.2019

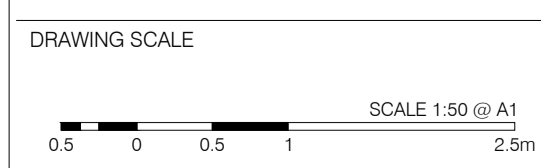


ISSUE	DATE	AMENDMENT	DRN	APRVD
01	11.06.20	80% DRAFT ISSUE FOR TENDER	ST	GM
02	11.11.20	DRAFT TENDER ISSUE FOR REVIEW	ST	KS

OCULUS
level 1 / 5 wilson street, p.o. box 307, newtown, nsw 2042
p 02.9557.5533 australia@oculus.info
SYDNEY MELBOURNE WASHINGTON

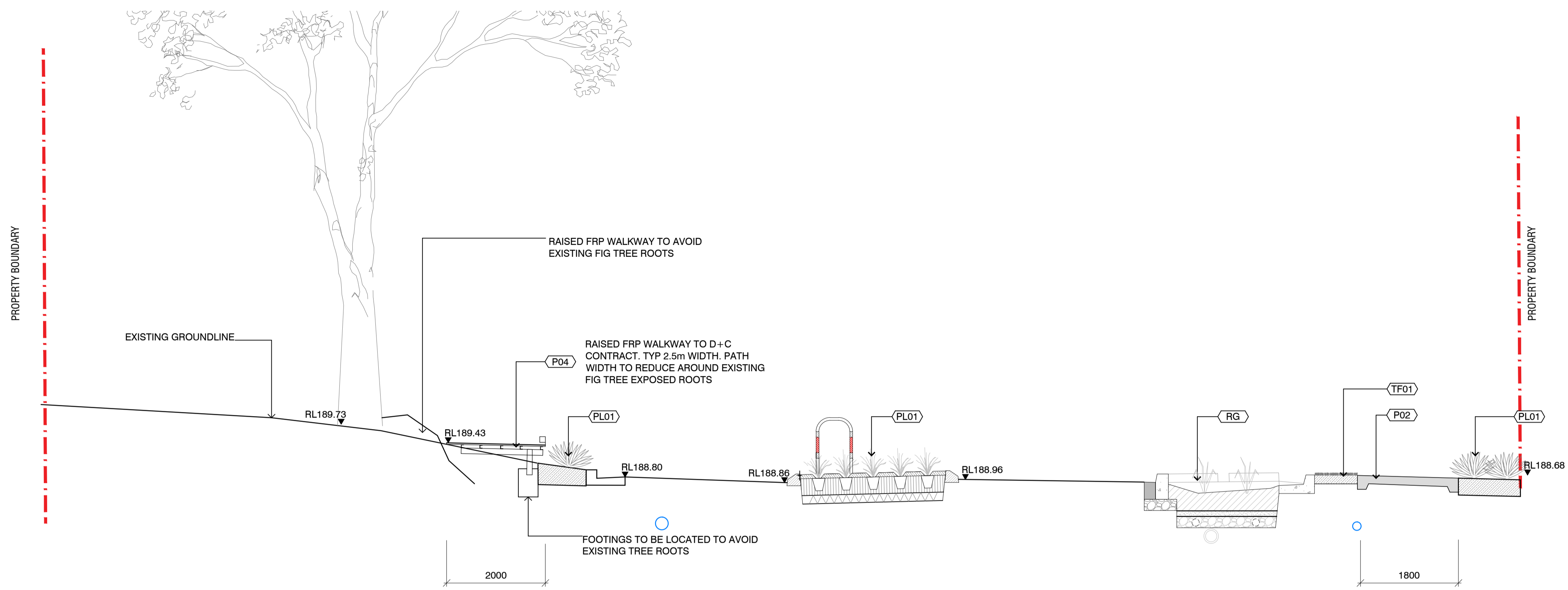
PROJECT
PEATS FERRY ROAD
MAIN STREET PROJECT -stage 02 works
CLIENT
HORNSBY SHIRE COUNCIL
296 Peats Ferry Rd, Hornsby 2077

STATUS
STAGE 02
FOR TENDER

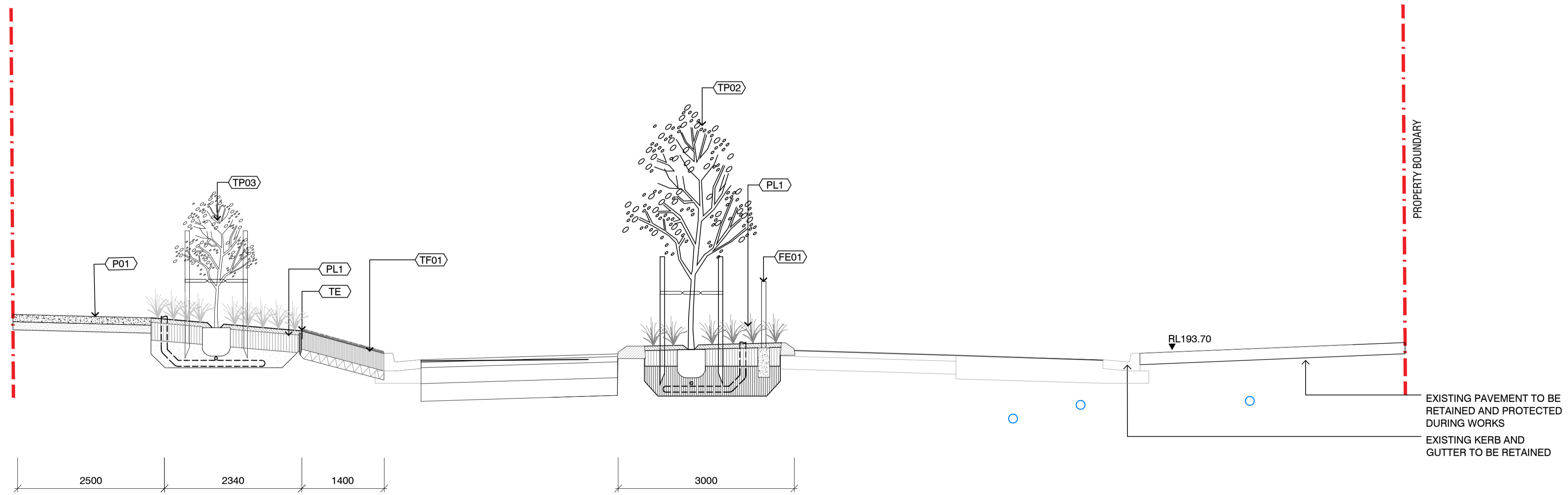


NORTH POINT

DRAWING
PEATS FERRY ROAD
STREET UPGRADE SECTIONS
PROJECT N°
S-18-037
DRAWING N°
HSC_PFR_02_L600
SHEET SIZE
A1
ISSUE
02



1 SECTION C - CENTRAL PFR
SCALE 1:50



2 SECTION D - CENTRAL PFR
SCALE 1:50

NOTES

THESE DRAWINGS ARE TO BE READ IN CONJUNCTION WITH ALL LANDSCAPE SCHEDULES AND TECHNICAL SPECIFICATION AND OTHER CONSULTANTS DRAWINGS. CHECK AND VERIFY ALL DIMENSIONS AND SITE CONDITIONS PRIOR TO THE COMMENCEMENT OF ANY WORK. DO NOT SCALE DRAWINGS - REFER TO FIGURED DIMENSIONS ONLY. INFORM OCULUS OF ANY DISCREPANCIES FOR CLARIFICATION BEFORE PROCEEDING. UNLESS NOTED OTHERWISE THIS DRAWING IS NOT FOR CONSTRUCTION.

© OCULUS 2019 All rights reserved

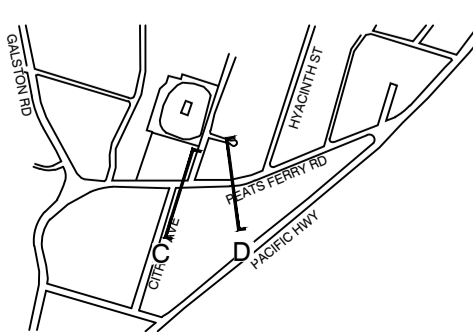


SERVICES SHOWN ON THIS DRAWING ARE APPROXIMATELY ONLY. THE EXACT LOCATION IS TO BE CONFIRMED ON SITE BY CONTRACTOR PRIOR TO COMMENCEMENT WORK.

SURVEY DATA:

Street and footpath upgrade, street tree planting and landscape planting based on services survey data from Survey Plus: Drawings 17581_DET_1C received 04.11.2019

KEY PLAN



ISSUE	DATE	AMENDMENT	DRN	APRVD
01	11.06.20	80% DRAFT ISSUE FOR TENDER	ST	GM
02	11.11.20	DRAFT TENDER ISSUE FOR REVIEW	ST	KS

OCULUS

level 1 / 5 wilson street, p.o. box 307, newtown, nsw 2042
p 02.9557.5533 australia@oculus.info
SYDNEY MELBOURNE WASHINGTON

PROJECT

PEATS FERRY ROAD
MAIN STREET PROJECT -stage 02 works

CLIENT

HORNSBY SHIRE COUNCIL
296 Peats Ferry Rd, Hornsby 2077

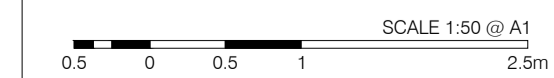


NOT FOR CONSTRUCTION

STATUS

STAGE 02 - DRAFT
FOR TENDER

DRAWING SCALE



NORTH POINT

DRAWING

PEATS FERRY ROAD
STREET UPGRADE SECTIONS

PROJECT N°

S-18-037

DRAWING N°

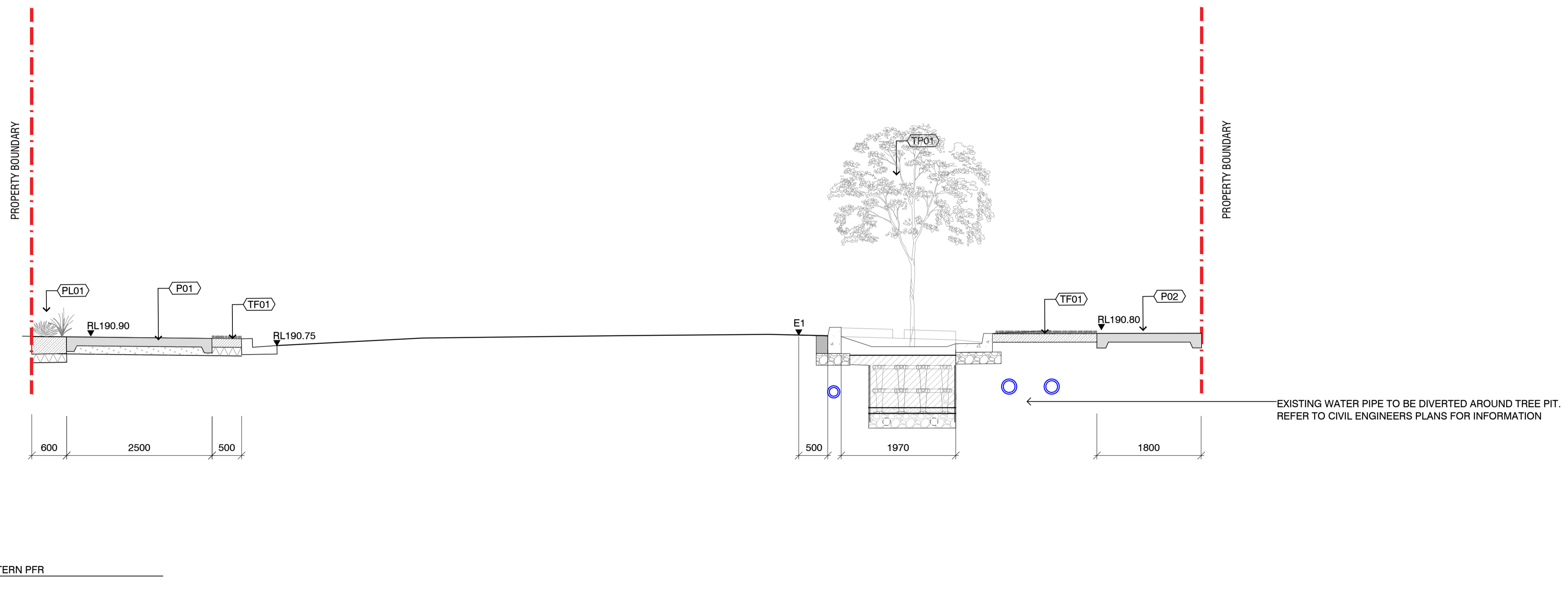
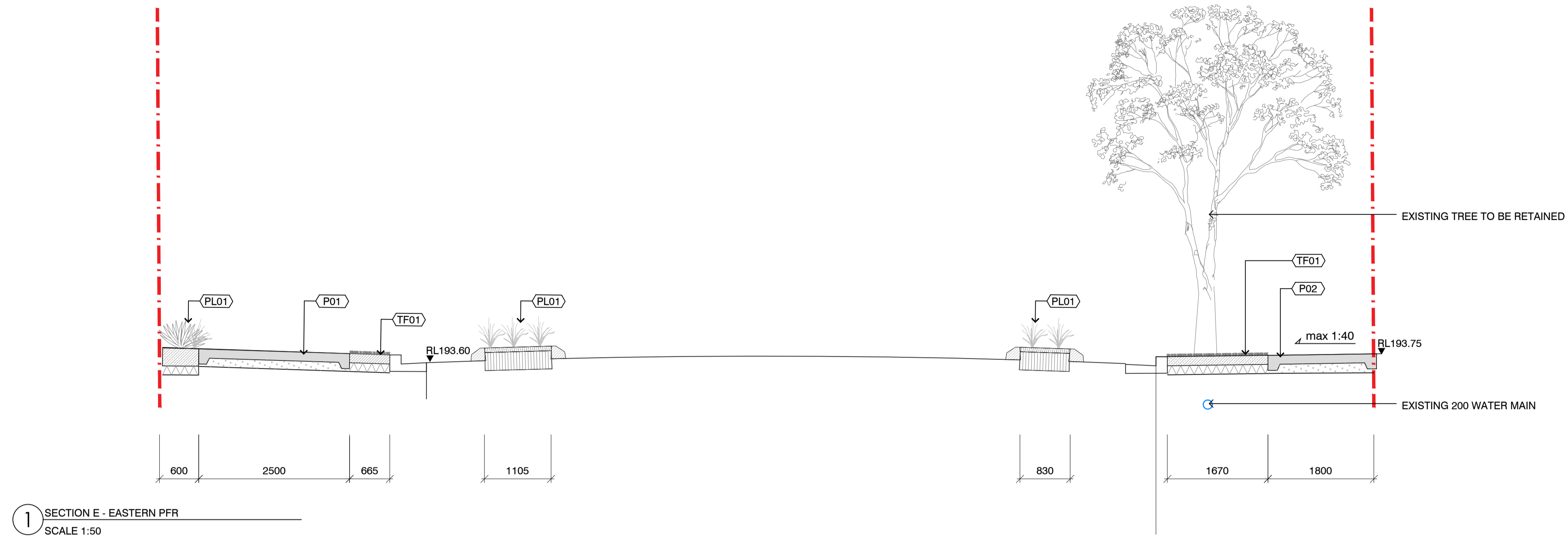
HSC_PFR_02_L601

SHEET SIZE

A1

ISSUE

02



NOTES

THESE DRAWINGS ARE TO BE READ IN CONJUNCTION WITH ALL LANDSCAPE SCHEDULES AND TECHNICAL SPECIFICATION AND OTHER CONSULTANTS DRAWINGS. CHECK AND VERIFY ALL DIMENSIONS AND SITE CONDITIONS PRIOR TO THE COMMENCEMENT OF ANY WORK. DO NOT SCALE DRAWINGS - REFER TO FIGURED DIMENSIONS ONLY. INFORM OCULUS OF ANY DISCREPANCIES FOR CLARIFICATION BEFORE PROCEEDING. UNLESS NOTED OTHERWISE THIS DRAWING IS NOT FOR CONSTRUCTION.

© OCULUS 2019 All rights reserved

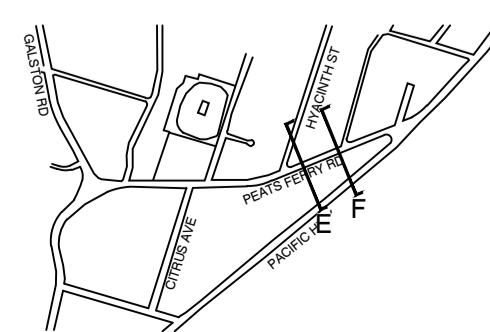


SERVICES SHOWN ON THIS DRAWING ARE APPROXIMATELY ONLY. THE EXACT LOCATION IS TO BE CONFIRMED ON SITE BY CONTRACTOR PRIOR TO COMMENCEMENT WORK.

SURVEY DATA:

Street and footpath upgrade, street tree planting and landscape planting based on services survey data from Survey Plus; Drawings 17581_DET_1C received 04.11.2019

KEY PLAN



ISSUE	DATE	AMENDMENT	DRN	APRVD
01	11.06.20	80% DRAFT ISSUE FOR TENDER	ST	GM
02	11.11.20	DRAFT TENDER ISSUE FOR REVIEW	ST	KS

OCULUS

level 1 / 5 wilson street, p.o. box 307, newtown, nsw 2042
p 02.9557.5533 australia@oculus.info
SYDNEY MELBOURNE WASHINGTON

PROJECT

PEATS FERRY ROAD MAIN STREET PROJECT -stage 02 works

CLIENT

HORNSBY SHIRE COUNCIL
296 Peats Ferry Rd, Hornsby 2077

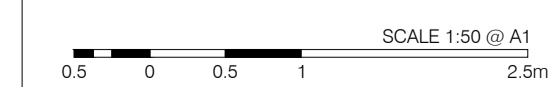


NOT FOR CONSTRUCTION

STATUS

STAGE 02 - DRAFT FOR TENDER

DRAWING SCALE



NORTH POINT

DRAWING

PEATS FERRY ROAD STREET UPGRADE SECTIONS

PROJECT N°

S-18-037

DRAWING N°

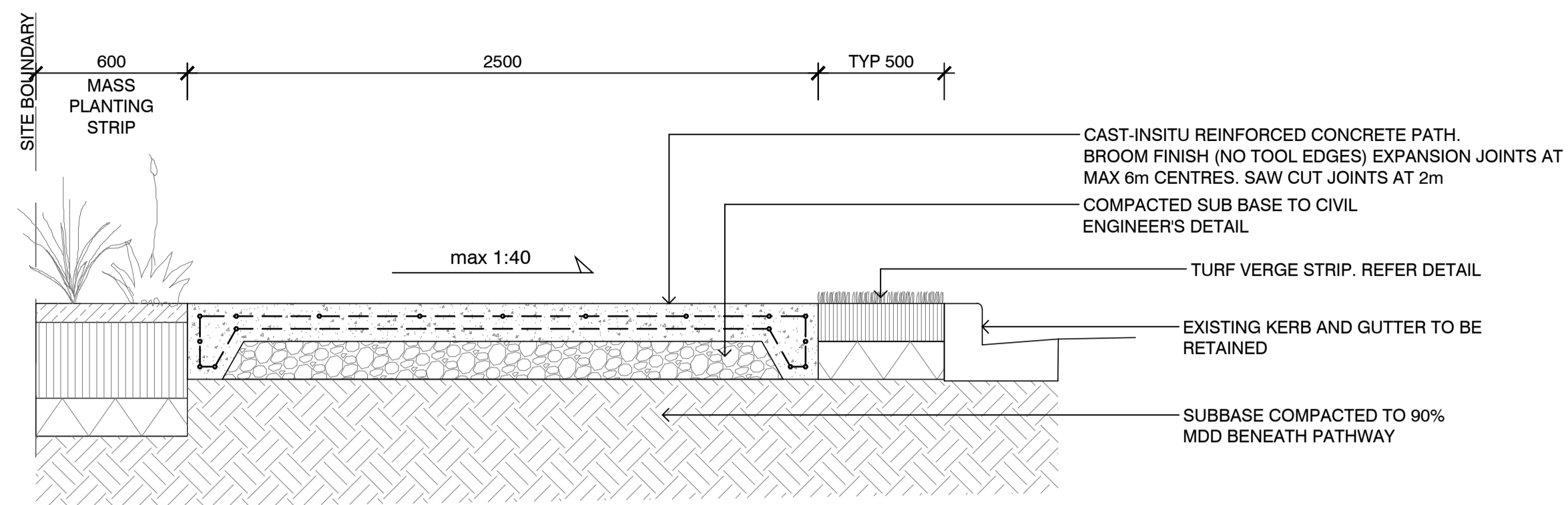
HSC_PFR_02_L602

SHEET SIZE

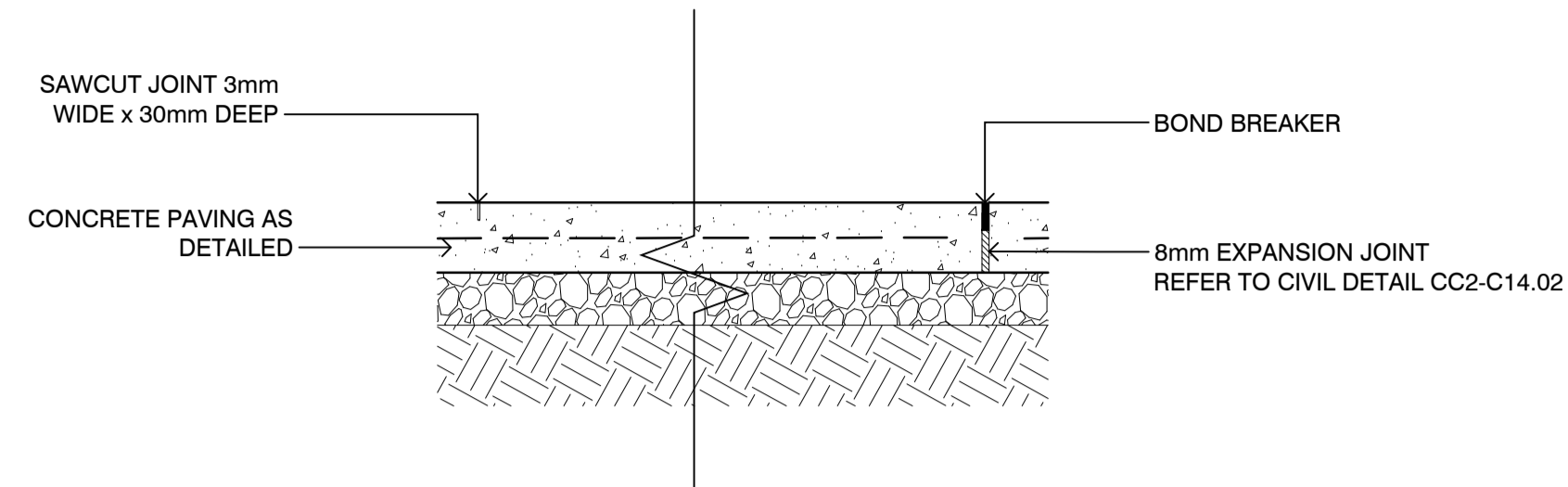
A1

ISSUE

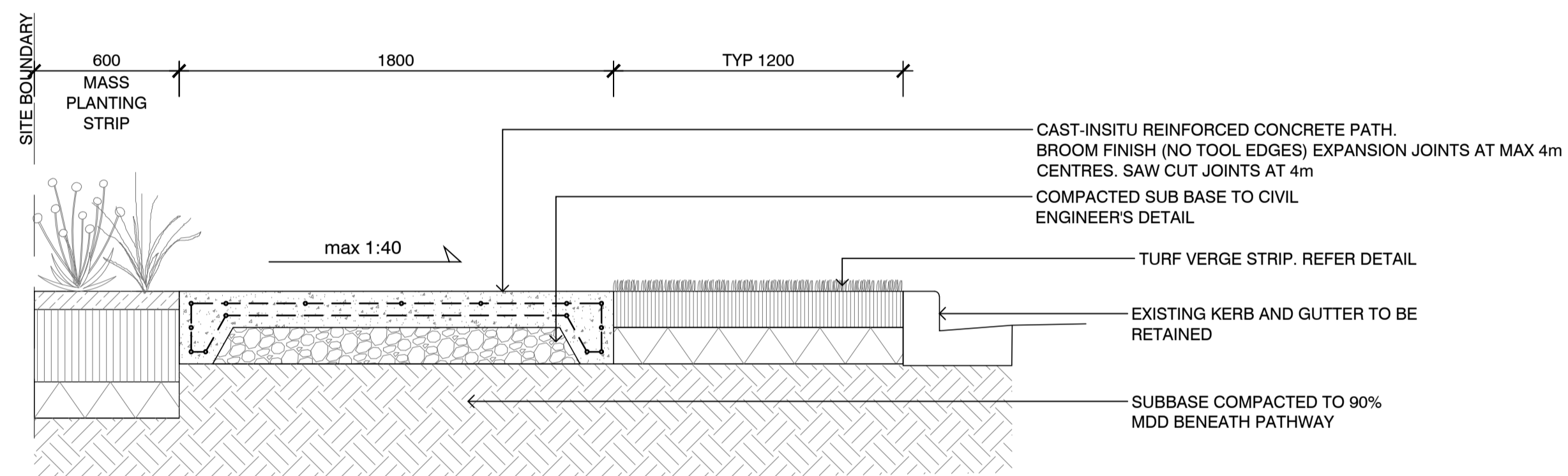
02



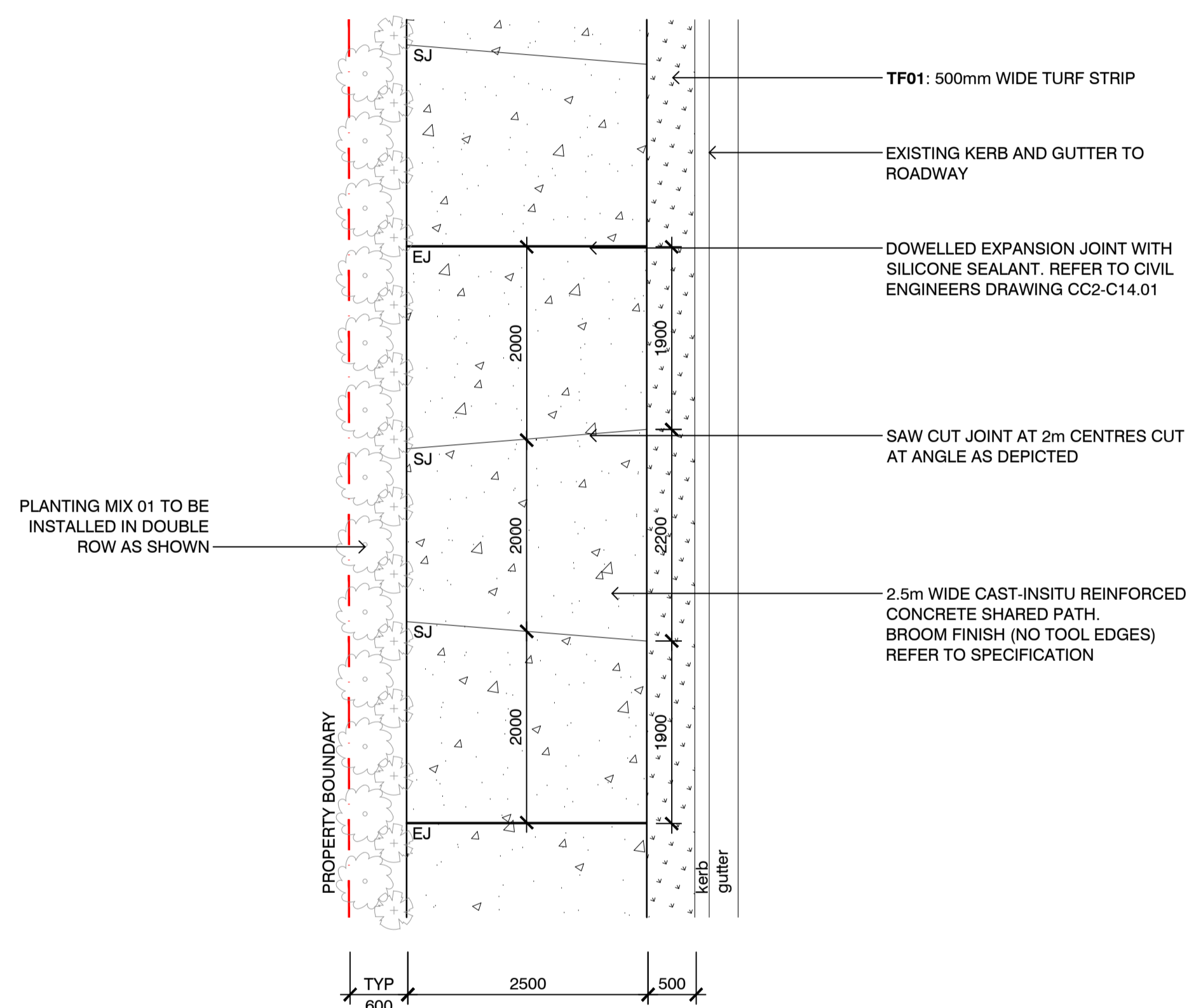
1 P01: INSITU CONCRETE SHAREWAY 2.5m
SCALE 1:20



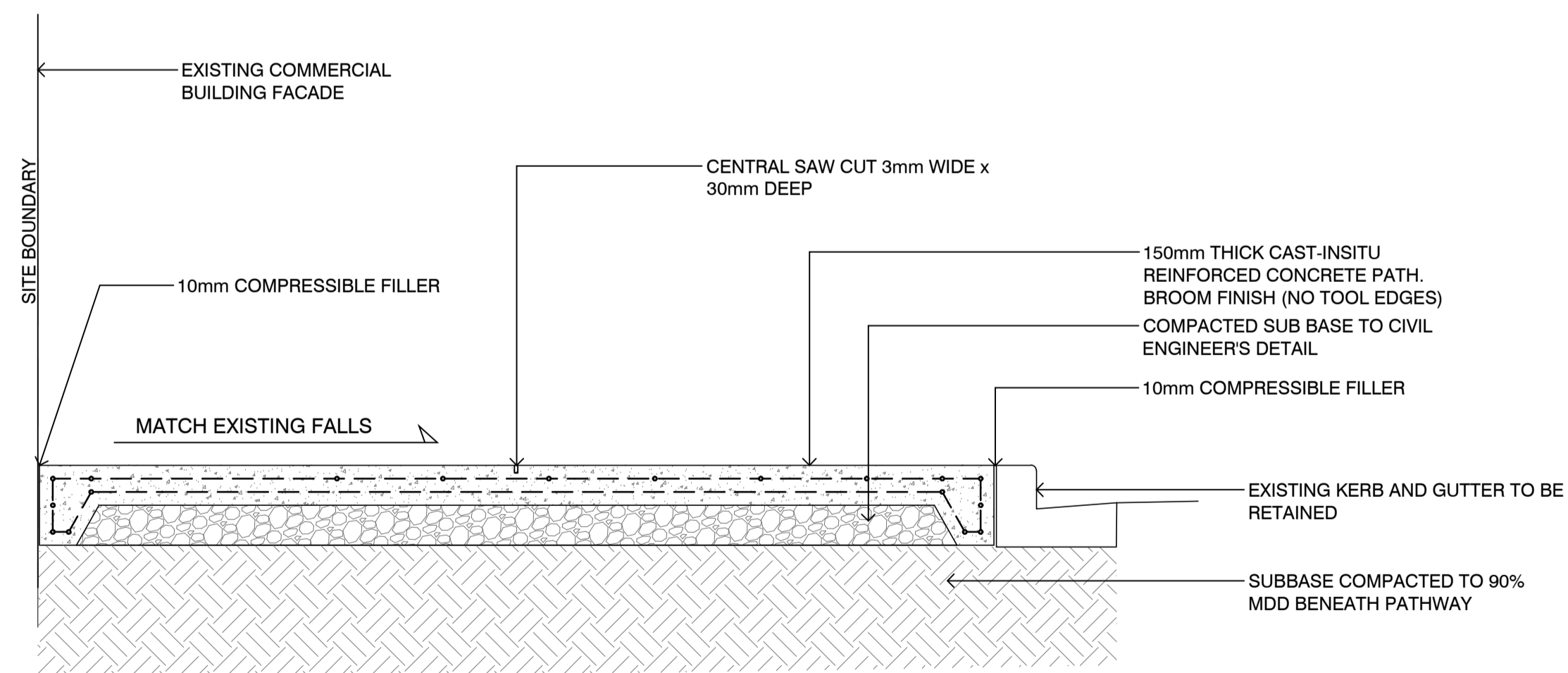
4 P01-P03: INSITU CONCRETE TYP JOINTING DETAIL
SCALE 1:10



2 P02: INSITU CONCRETE FOOTPATH 1.8m
SCALE 1:20

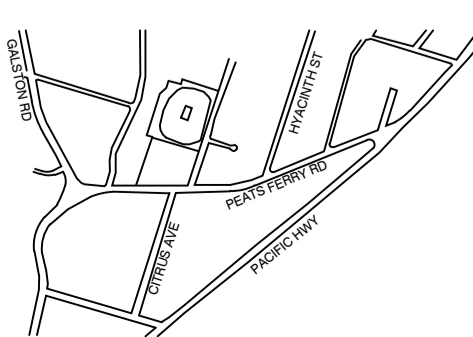


5 P01: INSITU CONCRETE SHAREWAY 2.5m - JOINT LAYOUT
SCALE 1:50



3 P03: INSITU CONCRETE VERGE
SCALE 1:20

KEY PLAN



ISSUE	DATE	AMENDMENT	DRN	APRVD
01	11.06.20	80% DRAFT ISSUE FOR TENDER	ST	GM
02	11.11.20	DRAFT TENDER ISSUE FOR REVIEW	ST	KS

OCULUS

level 1 / 5 Wilson Street, p.o. box 307, Newtown, NSW 2042
p 02.9557.5533 australia@oculus.info
SYDNEY MELBOURNE WASHINGTON

PROJECT
**PEATS FERRY ROAD
MAIN STREET PROJECT -stage 02 works**
CLIENT
HORNSBY SHIRE COUNCIL
296 Peats Ferry Rd, Hornsby 2077

STATUS
**STAGE 02
FOR TENDER**

DRAWING SCALE
SCALE 1:20 @ A1
200 0 200 400 1000mm

NORTH POINT

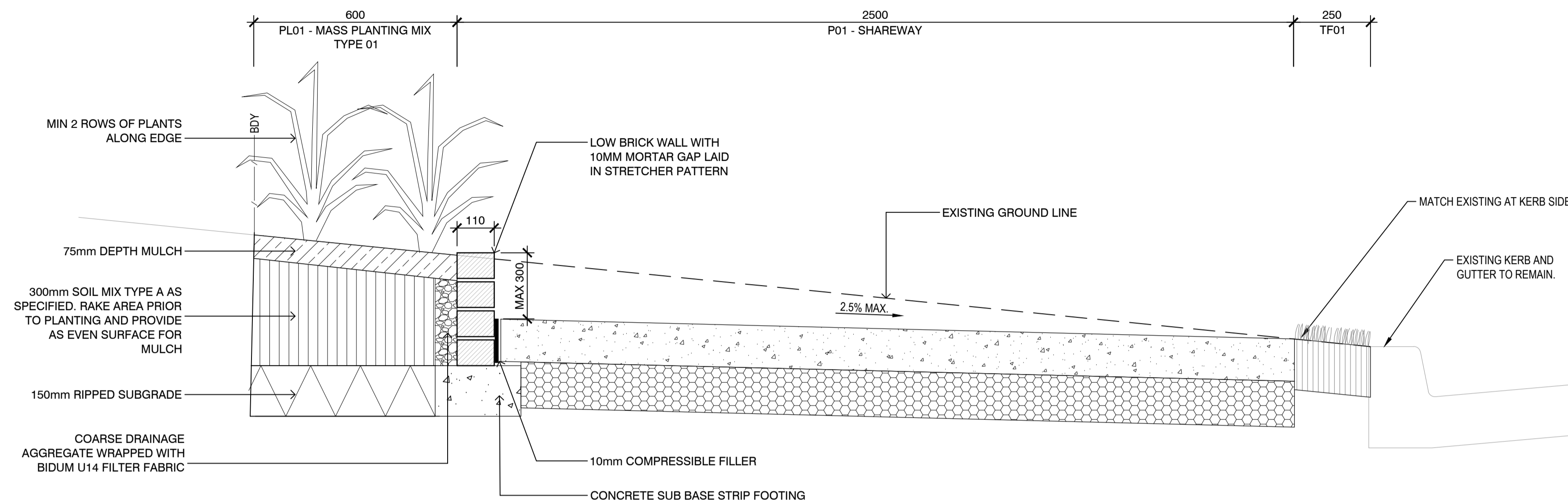
DRAWING
LANDSCAPE DETAILS

PROJECT N°
S-18-037
DRAWING N°
HSC_PFR_02_L800
SHEET SIZE
A1
ISSUE
02

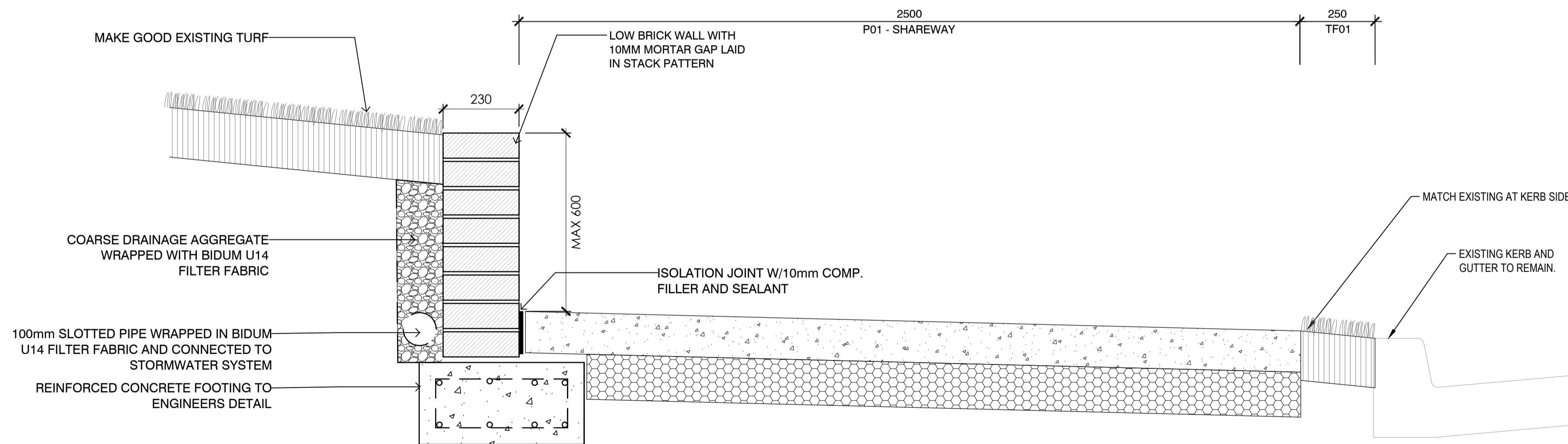
NOT FOR CONSTRUCTION

NOTES
THESE DRAWINGS ARE TO BE READ IN CONJUNCTION WITH ALL LANDSCAPE SCHEDULES AND TECHNICAL SPECIFICATION AND OTHER CONSULTANTS DRAWINGS. CHECK AND VERIFY ALL DIMENSIONS AND SITE CONDITIONS PRIOR TO THE COMMENCEMENT OF ANY WORK. DO NOT SCALE DRAWINGS - REFER TO FIGURED DIMENSIONS ONLY. INFORM OCULUS OF ANY DISCREPANCIES FOR CLARIFICATION BEFORE PROCEEDING. UNLESS NOTED OTHERWISE THIS DRAWING IS NOT FOR CONSTRUCTION.

© OCULUS 2019 All rights reserved
SERVICES SHOWN ON THIS DRAWING ARE APPROXIMATELY ONLY. THE EXACT LOCATION IS TO BE CONFIRMED ON SITE BY CONTRACTOR PRIOR TO COMMENCEMENT WORK.



1 RW1: WALL TYPE 01
SCALE 1:10



2 RW2: WALL TYPE 02
SCALE 1:10

NOTES

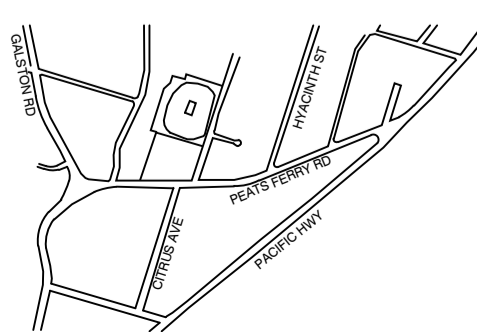
THESE DRAWINGS ARE TO BE READ IN CONJUNCTION WITH ALL LANDSCAPE SCHEDULES AND TECHNICAL SPECIFICATION AND OTHER CONSULTANTS DRAWINGS. CHECK AND VERIFY ALL DIMENSIONS AND SITE CONDITIONS PRIOR TO THE COMMENCEMENT OF ANY WORK. DO NOT SCALE DRAWINGS - REFER TO FIGURED DIMENSIONS ONLY. INFORM OCULUS OF ANY DISCREPANCIES FOR CLARIFICATION BEFORE PROCEEDING. UNLESS NOTED OTHERWISE THIS DRAWING IS NOT FOR CONSTRUCTION.

© OCULUS 2019 All rights reserved



SERVICES SHOWN ON THIS DRAWING ARE APPROXIMATELY ONLY. THE EXACT LOCATION IS TO BE CONFIRMED ON SITE BY CONTRACTOR PRIOR TO COMMENCEMENT WORK.

KEY PLAN



ISSUE	DATE	AMENDMENT	DRN	APRVD
01	11.06.20	80% DRAFT ISSUE FOR TENDER	ST	GM
02	11.11.20	DRAFT TENDER ISSUE FOR REVIEW	ST	KS

OCULUS

level 1 / 5 wilson street, p.o. box 307, newtown, nsw 2042
p 02.9557.5533 australia@oculus.info
SYDNEY MELBOURNE WASHINGTON

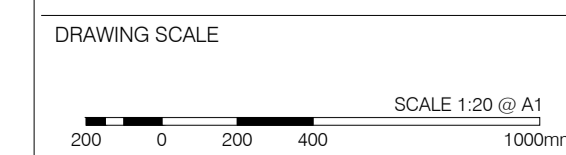
PROJECT
**PEATS FERRY ROAD
MAIN STREET PROJECT -stage 02 works**

CLIENT
HORNSBY SHIRE COUNCIL
296 Peats Ferry Rd, Hornsby 2077



NOT FOR CONSTRUCTION

STATUS
**STAGE 02
FOR TENDER**



NORTH POINT

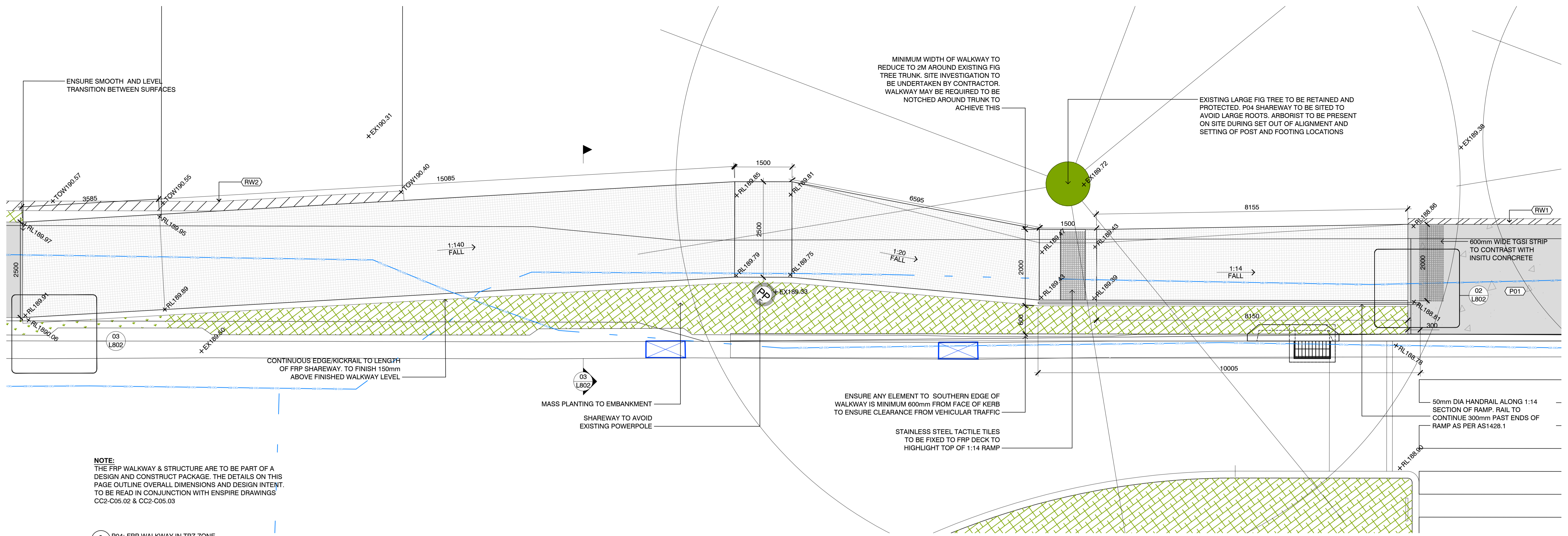
DRAWING
LANDSCAPE DETAILS

PROJECT N°
S-18-037

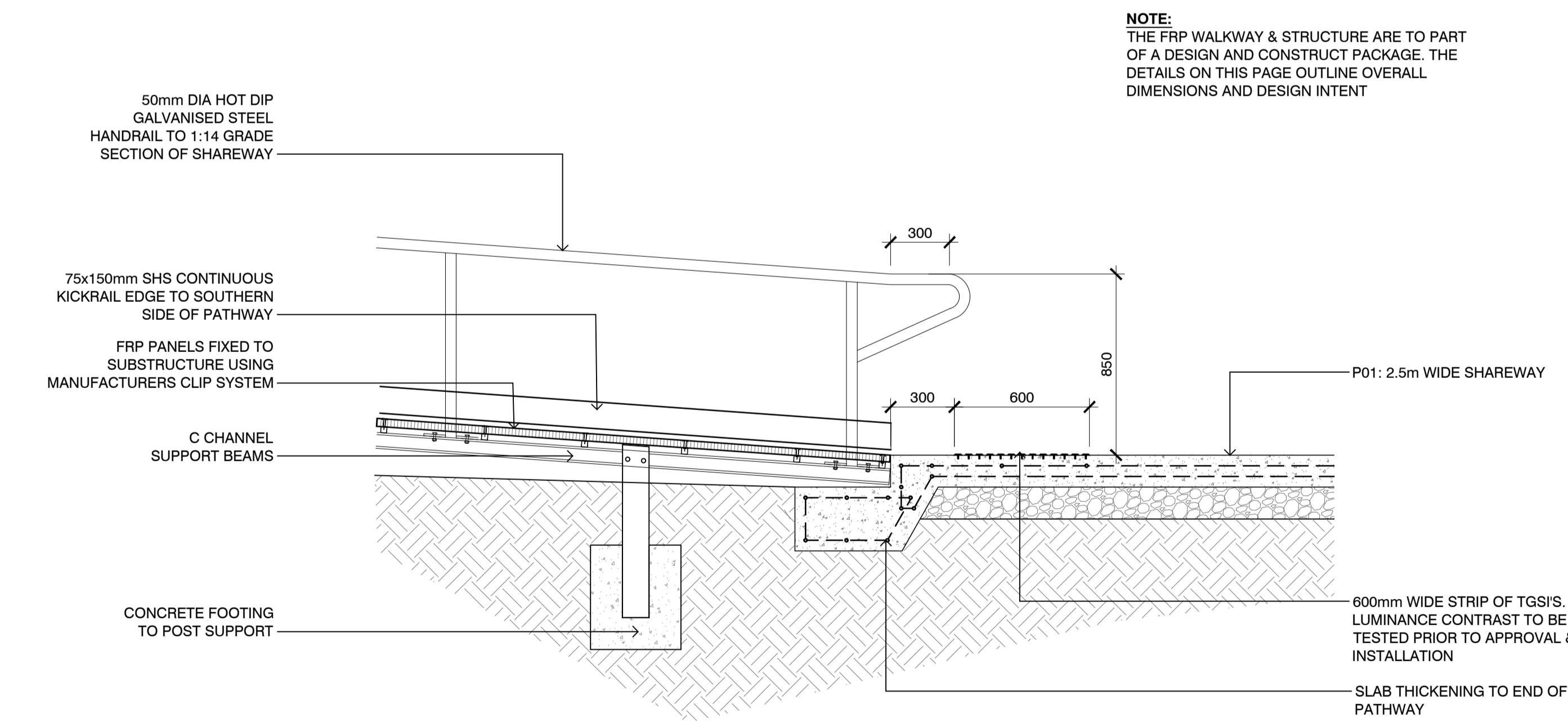
DRAWING N°
HSC_PFR_02_L801

SHEET SIZE
A1

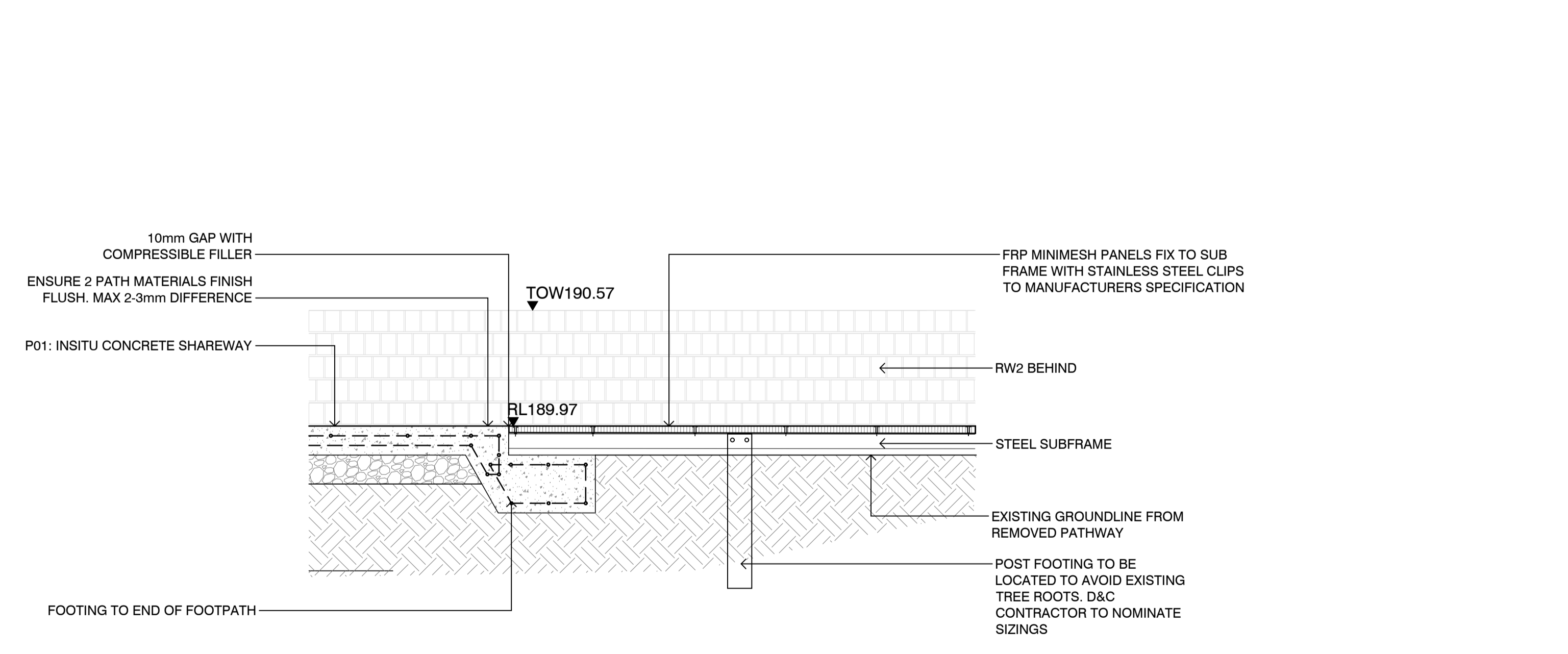
ISSUE
02



1 P04: FRP WALKWAY IN TPZ ZONE
SCALE 1:50



2 P04: FRP WALKWAY IN TPZ ZONE
SCALE 1:20



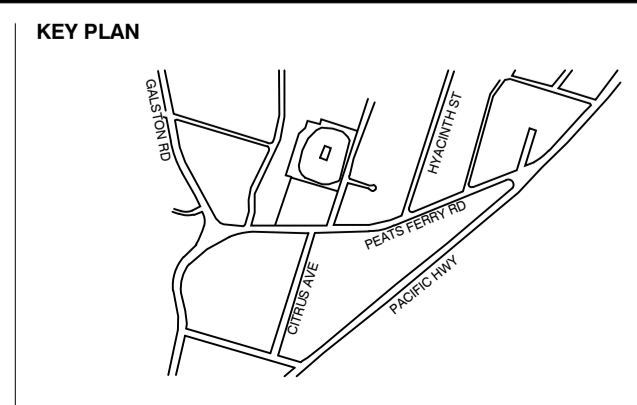
3 P04: FRP WALKWAY IN TPZ ZONE
SCALE 1:20

NOTES
THESE DRAWINGS ARE TO BE READ IN CONJUNCTION WITH ALL LANDSCAPE SCHEDULES AND TECHNICAL SPECIFICATION AND OTHER CONSULTANTS DRAWINGS. CHECK AND VERIFY ALL DIMENSIONS AND SITE CONDITIONS PRIOR TO THE COMMENCEMENT OF ANY WORK. DO NOT SCALE DRAWINGS - REFER TO FIGURED DIMENSIONS ONLY. INFORM OCULUS OF ANY DISCREPANCIES FOR CLARIFICATION BEFORE PROCEEDING. UNLESS NOTED OTHERWISE THIS DRAWING IS NOT FOR CONSTRUCTION.

© OCULUS 2019. All rights reserved.

DIAL BEFORE YOU DIG
www.1100.com.au

SERVICES SHOWN ON THIS DRAWING ARE APPROXIMATELY ONLY. THE EXACT LOCATION IS TO BE CONFIRMED ON SITE BY CONTRACTOR PRIOR TO COMMENCEMENT WORK.



ISSUE	DATE	AMENDMENT	DRN	APRVD
01	11.06.20	80% DRAFT ISSUE FOR TENDER	ST	GM
02	11.11.20	DRAFT TENDER ISSUE FOR REVIEW	ST	KS

OCULUS
level 1 / 5 Wilson Street, p.o. box 307, Newtown, NSW 2042
p 02.9557.5533 australia@oculus.info
SYDNEY MELBOURNE WASHINGTON

PROJECT
**PEATS FERRY ROAD
MAIN STREET PROJECT -stage 02 works**

CLIENT
HORNSBY SHIRE COUNCIL
296 Peats Ferry Rd, Hornsby 2077

NOT FOR CONSTRUCTION

STATUS
**STAGE 02
FOR TENDER**

DRAWING SCALE
SCALE 1:20 @ A1
200 0 200 400 1000mm

NORTH POINT

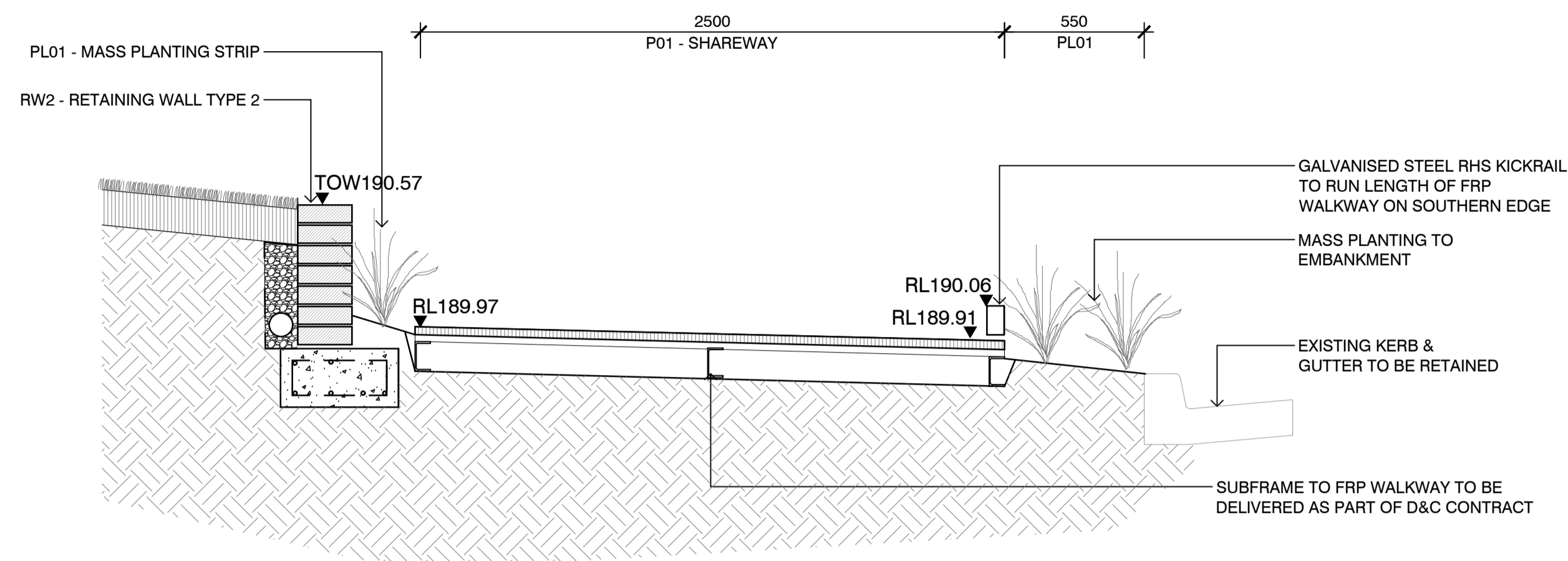
DRAWING
LANDSCAPE DETAILS

PROJECT No
S-18-037

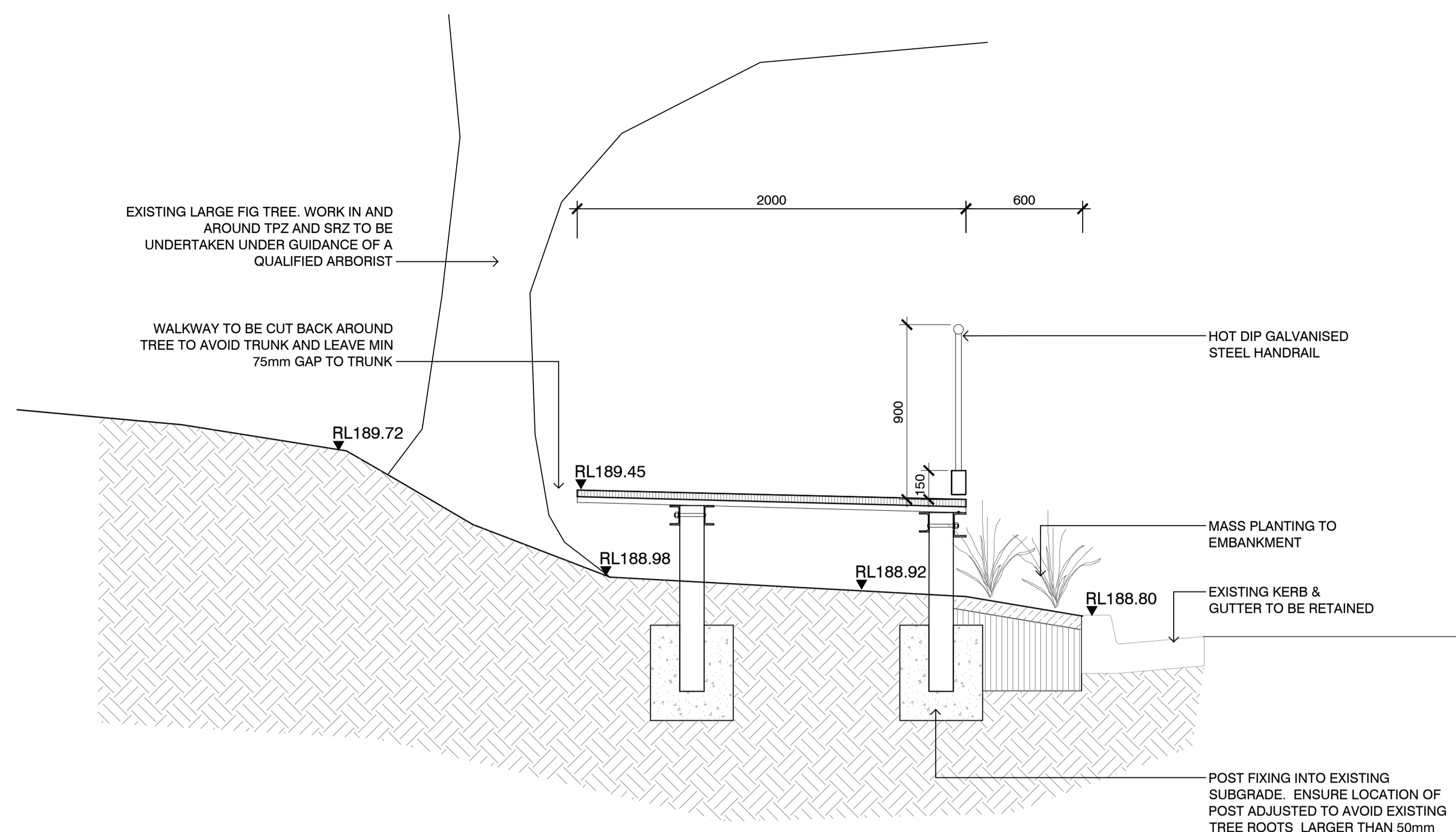
DRAWING No
HSC_PFR_02_L802

SHEET SIZE
A1

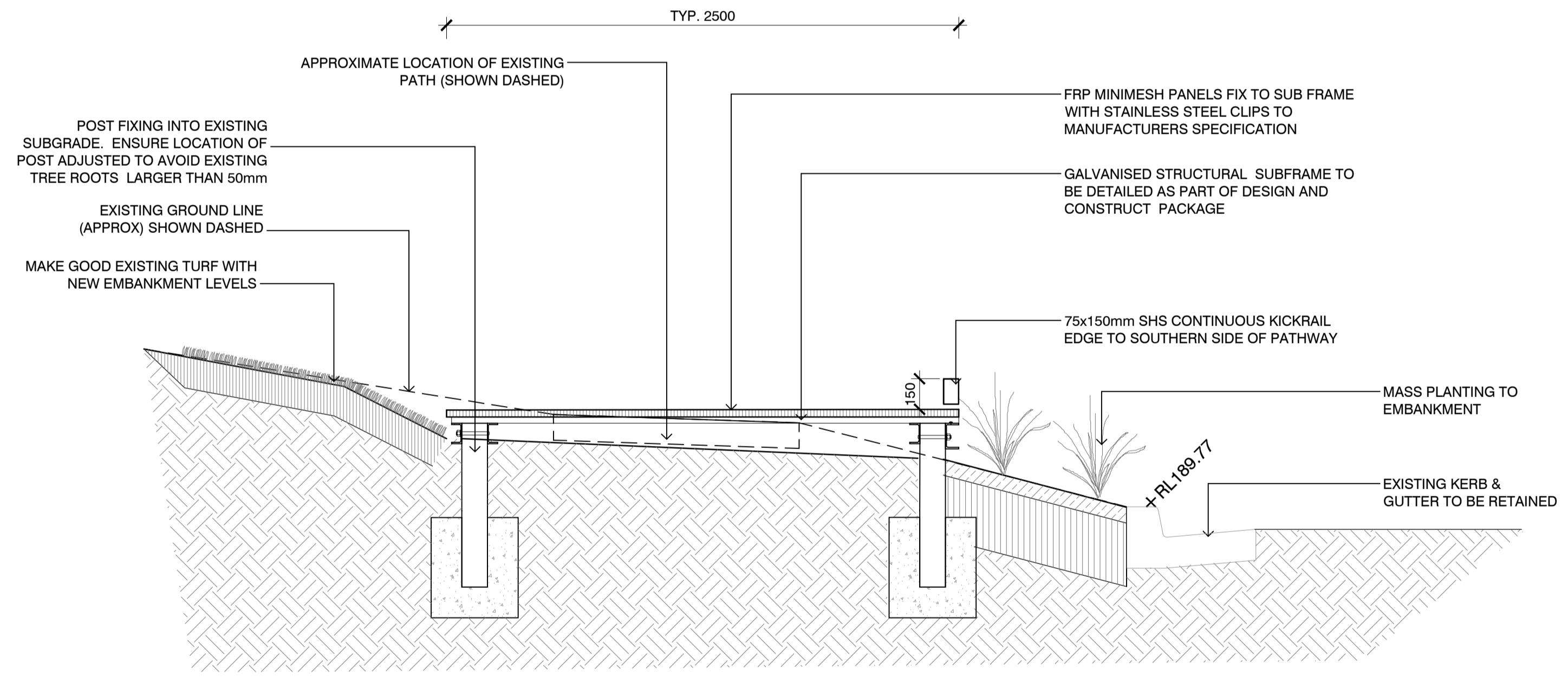
ISSUE
02



01 FRP WALKWAY - SECTION 01
SCALE 1:20



03 FRP WALKWAY - SECTION 03
SCALE 1:20



02 FRP WALKWAY - SECTION 02
SCALE 1:20

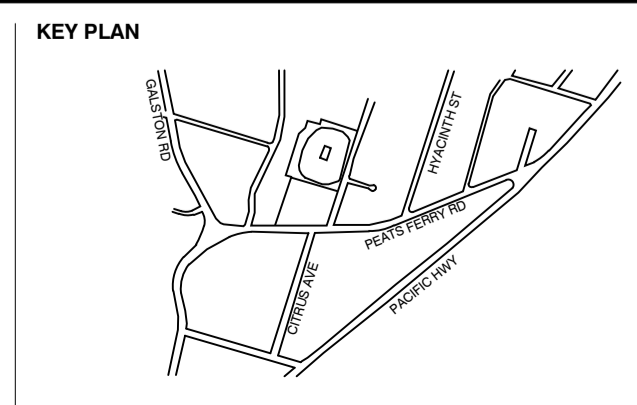
NOTES
THESE DRAWINGS ARE TO BE READ IN CONJUNCTION WITH ALL LANDSCAPE SCHEDULES AND TECHNICAL SPECIFICATION AND OTHER CONSULTANTS DRAWINGS. CHECK AND VERIFY ALL DIMENSIONS AND SITE CONDITIONS PRIOR TO THE COMMENCEMENT OF ANY WORK. DO NOT SCALE DRAWINGS - REFER TO FIGURED DIMENSIONS ONLY. INFORM OCULUS OF ANY DISCREPANCIES FOR CLARIFICATION BEFORE PROCEEDING. UNLESS NOTED OTHERWISE THIS DRAWING IS NOT FOR CONSTRUCTION.

© OCULUS 2019 All rights reserved

DIAL BEFORE YOU DIG
www.1100.com.au

SERVICES SHOWN ON THIS DRAWING ARE APPROXIMATELY ONLY. THE EXACT LOCATION IS TO BE CONFIRMED ON SITE BY CONTRACTOR PRIOR TO COMMENCEMENT WORK.

FILE PATH: P:\SYDNEY\18-037 HORNSBY PUBLIC DOMAIN STRATEGY\08. CC AND TENDER DOCUMENTATION\02. CAD DRAWINGS\01. SHEET SETS\03. PEATS FERRY ROAD - STAGE 02 TENDER\PEATS FERRY RD_STAGE 02 L-800 DETAILS.DWG, DATE PLOTTED: 10/11/2020; PLOTTED BY: SIMON TRICK



ISSUE	DATE	AMENDMENT	DRN	APRVD
01	11.06.20	80% DRAFT ISSUE FOR TENDER	ST	GM
02	11.11.20	DRAFT TENDER ISSUE FOR REVIEW	ST	KS

OCULUS
level 1 / 5 wilson street, p.o. box 307, newtown, nsw 2042
p 02.9557.5533 australia@oculus.info
SYDNEY MELBOURNE WASHINGTON

PROJECT
**PEATS FERRY ROAD
MAIN STREET PROJECT -stage 02 works**

CLIENT
HORNSBY SHIRE COUNCIL
296 Peats Ferry Rd, Hornsby 2077

NOT FOR CONSTRUCTION

STATUS
**STAGE 02
FOR TENDER**

DRAWING SCALE
SCALE 1:20 @ A1

NORTH POINT

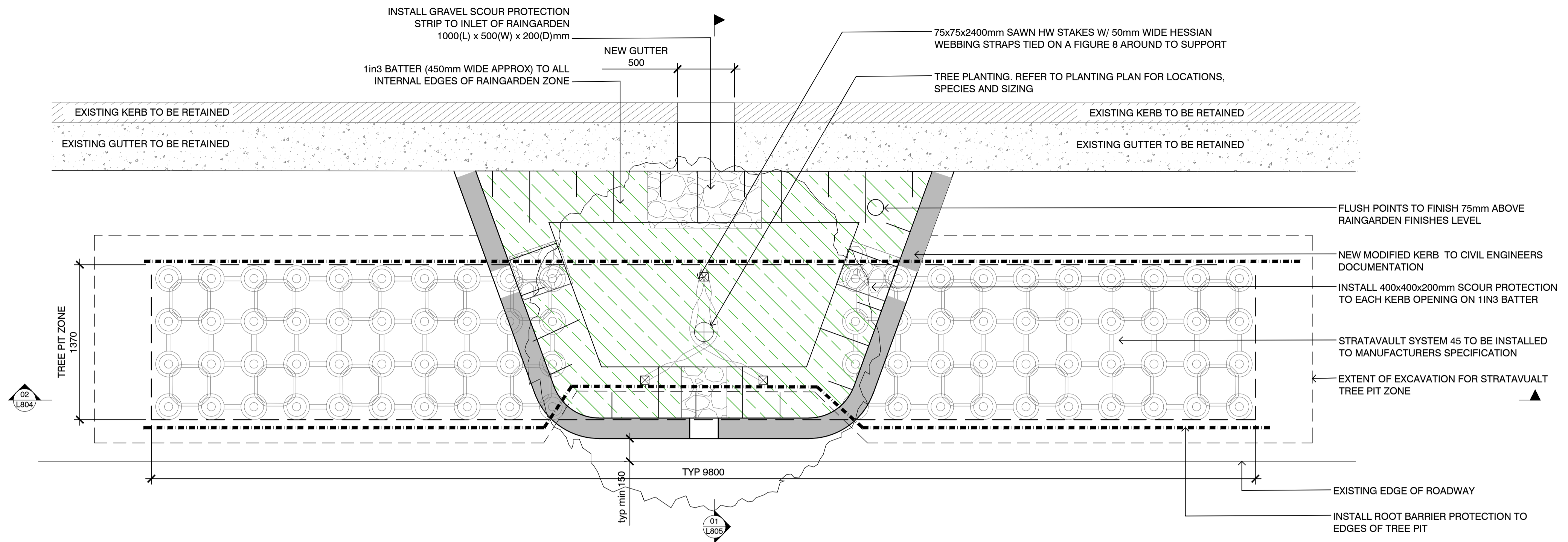
DRAWING
LANDSCAPE DETAILS

PROJECT N°
S-18-037

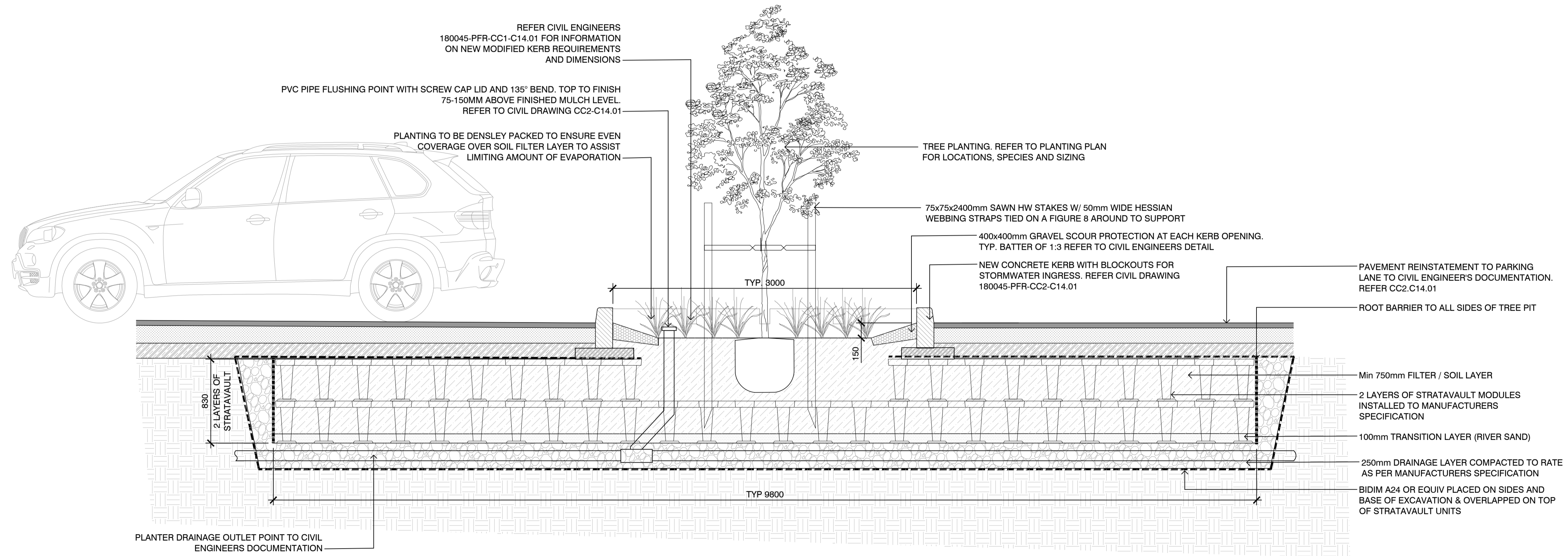
DRAWING N°
HSC_PFR_02_L803

SHEET SIZE
A1

ISSUE
02



1 TYPICAL TREE BLISTER WITH STRATAVAULT - PLAN
SCALE 1:25



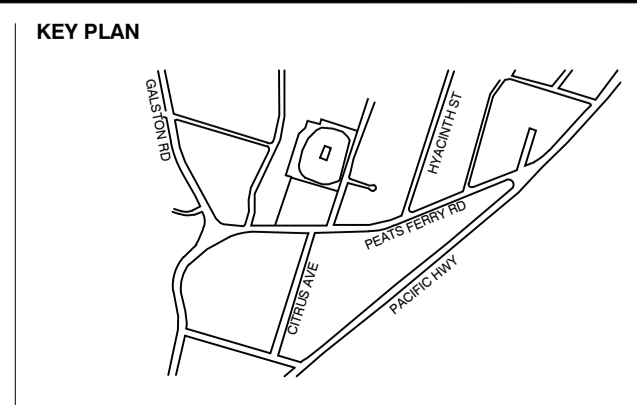
2 TYPICAL TREE PLANTED IN RAINGARDEN
SCALE 1:25

NOTES
THESE DRAWINGS ARE TO BE READ IN CONJUNCTION WITH ALL LANDSCAPE SCHEDULES AND TECHNICAL SPECIFICATION AND OTHER CONSULTANTS DRAWINGS. CHECK AND VERIFY ALL DIMENSIONS AND SITE CONDITIONS PRIOR TO THE COMMENCEMENT OF ANY WORK. DO NOT SCALE DRAWINGS - REFER TO FIGURED DIMENSIONS ONLY. INFORM OCULUS OF ANY DISCREPANCIES FOR CLARIFICATION BEFORE PROCEEDING. UNLESS NOTED OTHERWISE THIS DRAWING IS NOT FOR CONSTRUCTION.

© OCULUS 2019 All rights reserved

DIAL BEFORE YOU DIG
www.1100.com.au

SERVICES SHOWN ON THIS DRAWING ARE APPROXIMATELY ONLY. THE EXACT LOCATION IS TO BE CONFIRMED ON SITE BY CONTRACTOR PRIOR TO COMMENCEMENT WORK.



ISSUE	DATE	AMENDMENT	DRN	APRVD
01	11.06.20	80% DRAFT ISSUE FOR TENDER	ST	GM
02	11.11.20	DRAFT TENDER ISSUE FOR REVIEW	ST	KS

OCULUS
level 1 / 5 Wilson Street, p.o. box 307, Newtown, NSW 2042
p 02.9557.5533 australia@oculus.info
SYDNEY MELBOURNE WASHINGTON

PROJECT
**PEATS FERRY ROAD
MAIN STREET PROJECT -stage 02 works**

CLIENT
HORNSBY SHIRE COUNCIL
296 Peats Ferry Rd, Hornsby 2077

NOT FOR CONSTRUCTION

STATUS
**STAGE 02
FOR TENDER**

DRAWING SCALE
SCALE 1:20 @ A1
200 0 200 400 1000mm

NORTH POINT

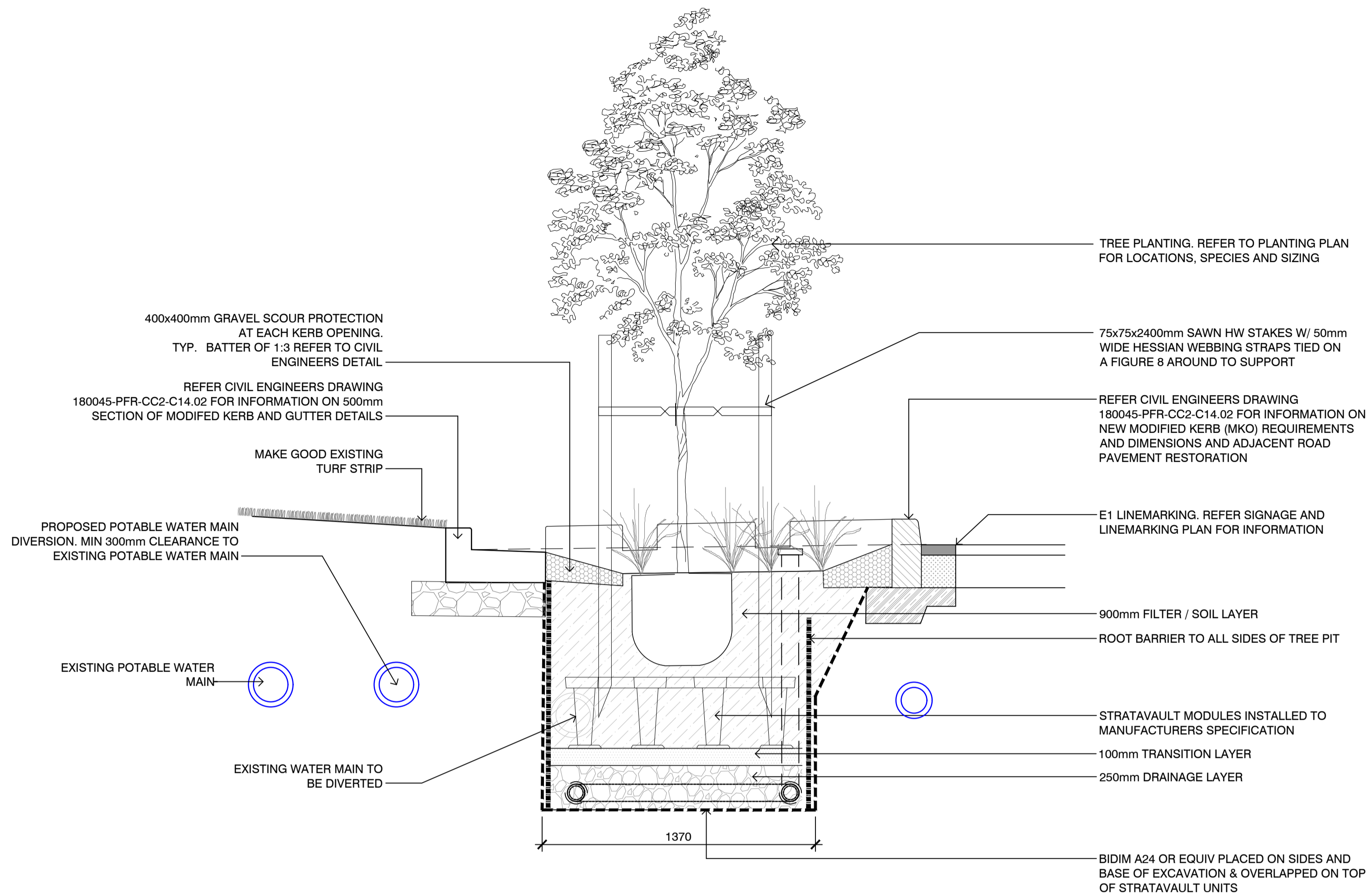
DRAWING
LANDSCAPE DETAILS

PROJECT N^o
S-18-037

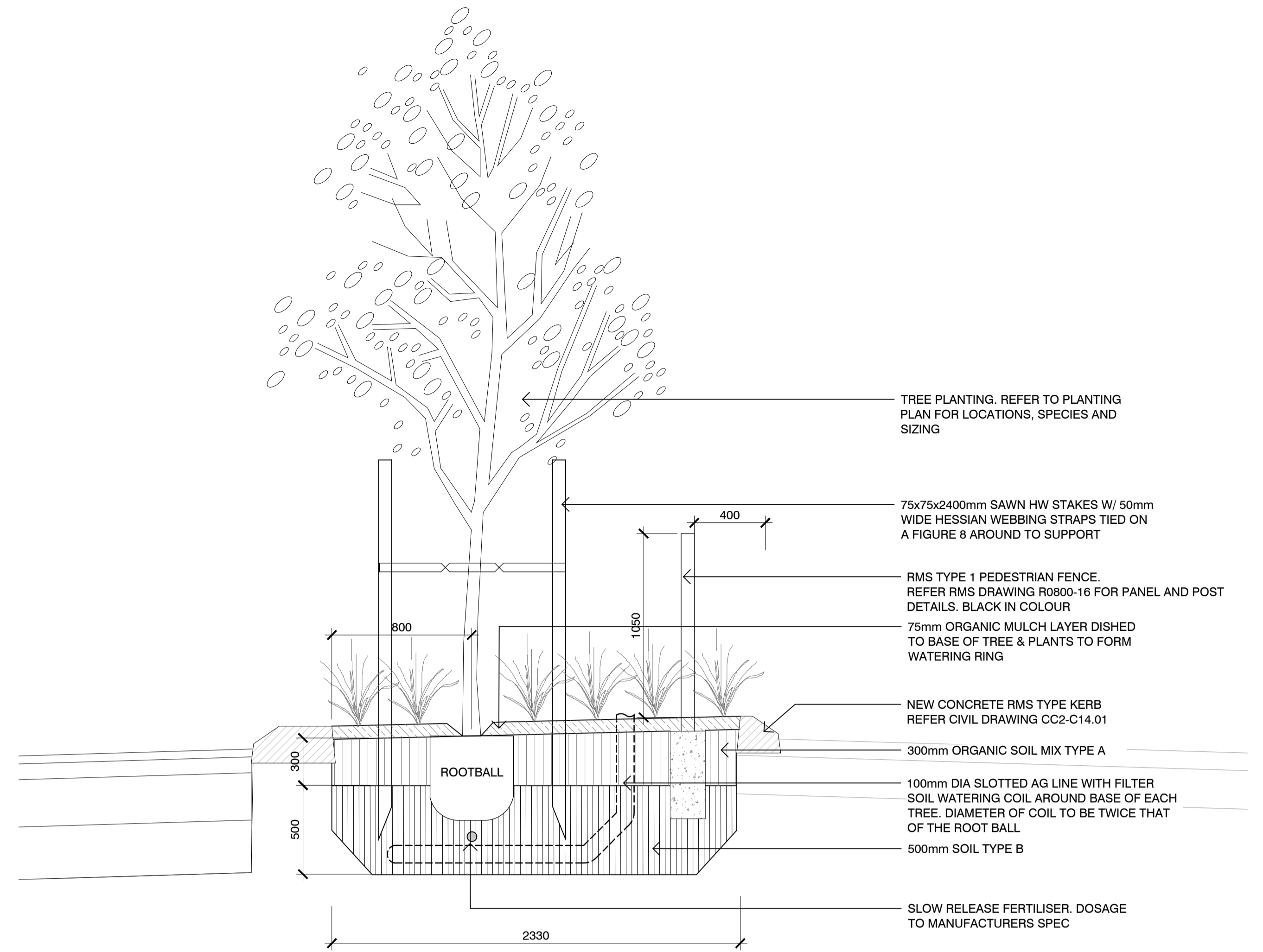
DRAWING N^o
HSC_PFR_02_L804

SHEET SIZE
A1

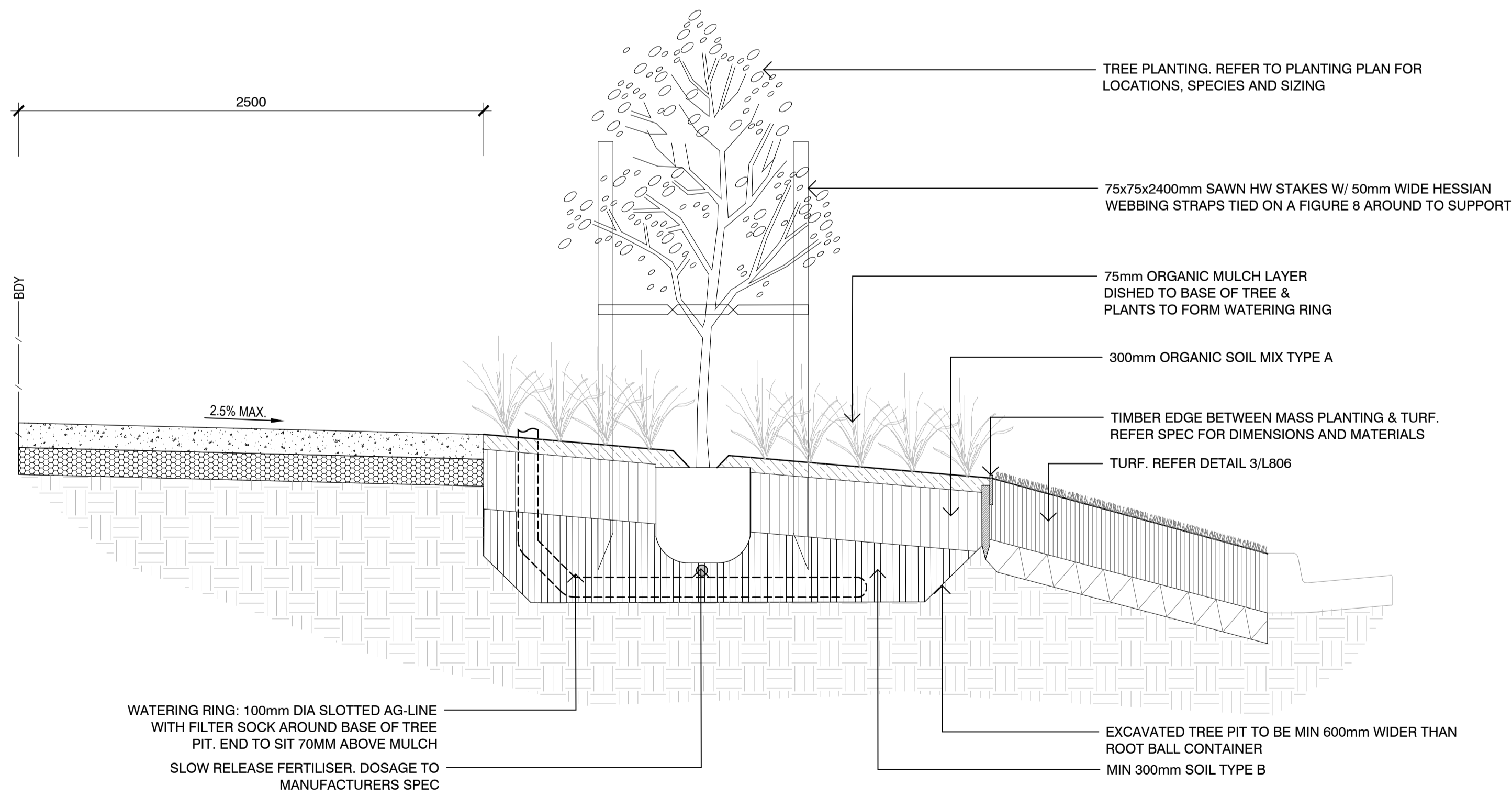
ISSUE
02



1 TP01: TREE PLANTING TYPE 01 IN BLISTER
SCALE 1:20



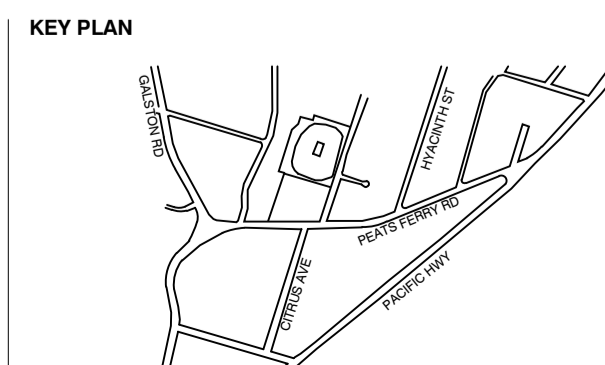
2 TP02: TREE PLANTING TYPE 02 IN MEDIAN
SCALE 1:20



3 TP03: TREE PLANTED IN MASS PLANTING (VERGE)
SCALE 1:20

NOTES
THESE DRAWINGS ARE TO BE READ IN CONJUNCTION WITH ALL LANDSCAPE SCHEDULES AND TECHNICAL SPECIFICATION AND OTHER CONSULTANTS DRAWINGS. CHECK AND VERIFY ALL DIMENSIONS AND SITE CONDITIONS PRIOR TO THE COMMENCEMENT OF ANY WORK. DO NOT SCALE DRAWINGS - REFER TO FIGURED DIMENSIONS ONLY. INFORM OCULUS OF ANY DISCREPANCIES FOR CLARIFICATION BEFORE PROCEEDING. UNLESS NOTED OTHERWISE THIS DRAWING IS NOT FOR CONSTRUCTION.

© OCULUS 2019 All rights reserved
DIAL BEFORE YOU DIG
SERVICES SHOWN ON THIS DRAWING ARE APPROXIMATELY ONLY. THE EXACT LOCATION IS TO BE CONFIRMED ON SITE BY CONTRACTOR PRIOR TO COMMENCEMENT WORK.



ISSUE	DATE	AMENDMENT	DRN	APRVD
01	11.06.20	80% DRAFT ISSUE FOR TENDER	ST	GM
02	11.11.20	DRAFT TENDER ISSUE FOR REVIEW	ST	KS

OCULUS
level 1 / 5 wilson street, p.o. box 307, newtown, nsw 2042
p 02.9557.5533 australia@oculus.info
SYDNEY MELBOURNE WASHINGTON

PROJECT
**PEATS FERRY ROAD
MAIN STREET PROJECT -stage 02 works**

CLIENT
HORNSBY SHIRE COUNCIL
296 Peats Ferry Rd, Hornsby 2077

NOT FOR CONSTRUCTION

STATUS
**STAGE 02
FOR TENDER**

DRAWING SCALE
SCALE 1:20 @ A1
200 0 200 400 1000mm

NORTH POINT

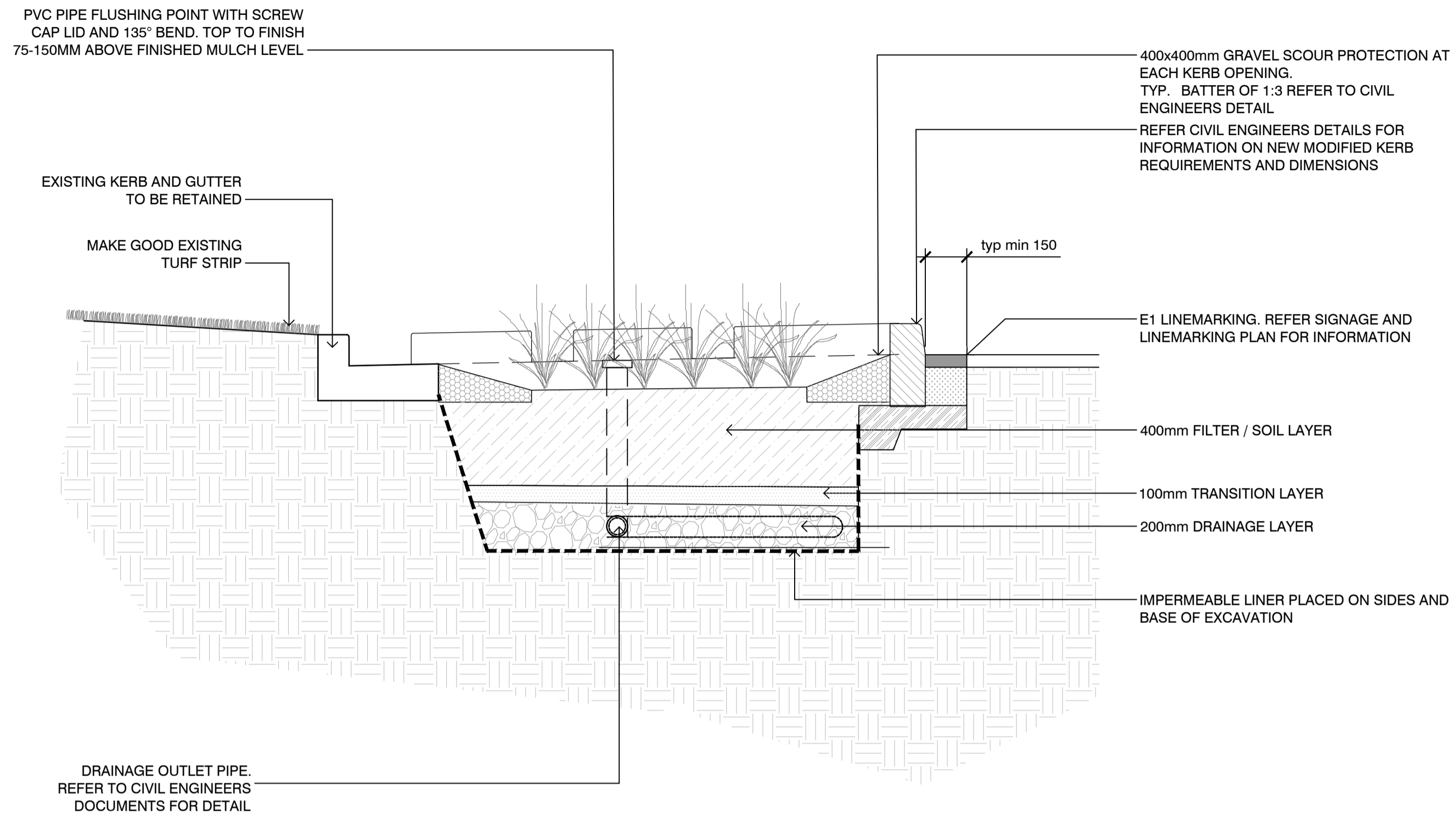
DRAWING
LANDSCAPE DETAILS

PROJECT N°
S-18-037

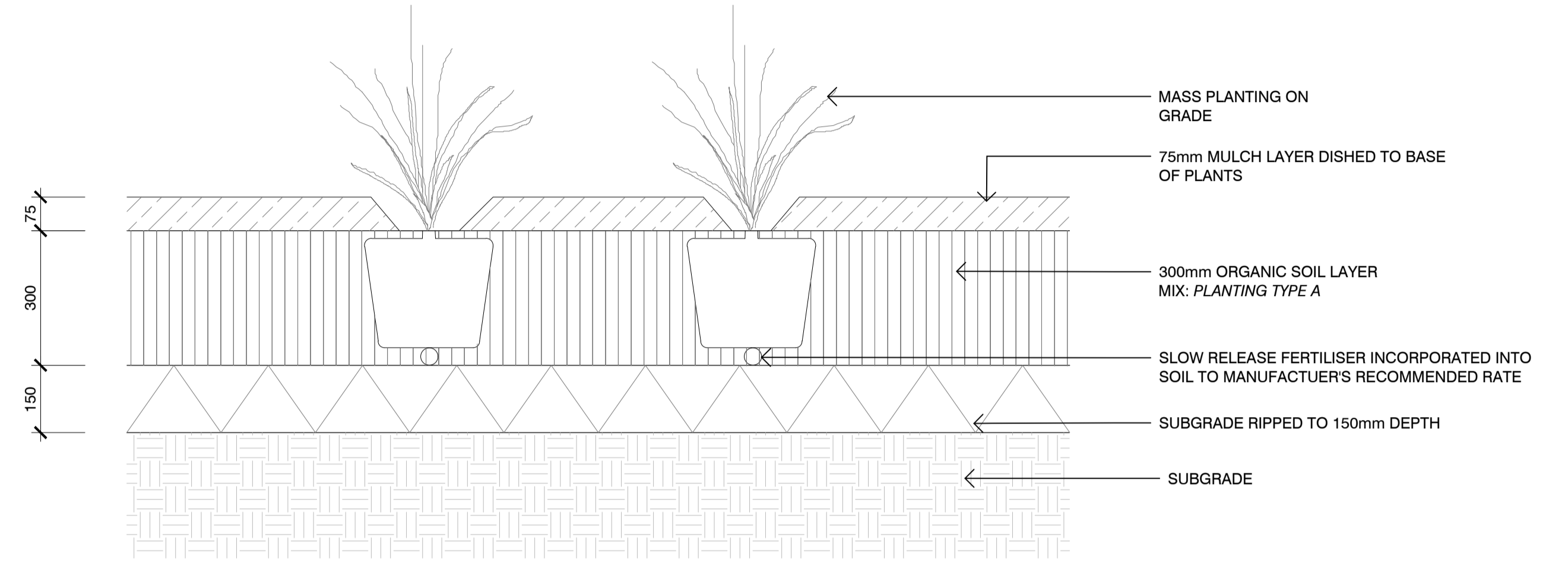
DRAWING N°
HSC_PFR_02_L805

SHEET SIZE
A1

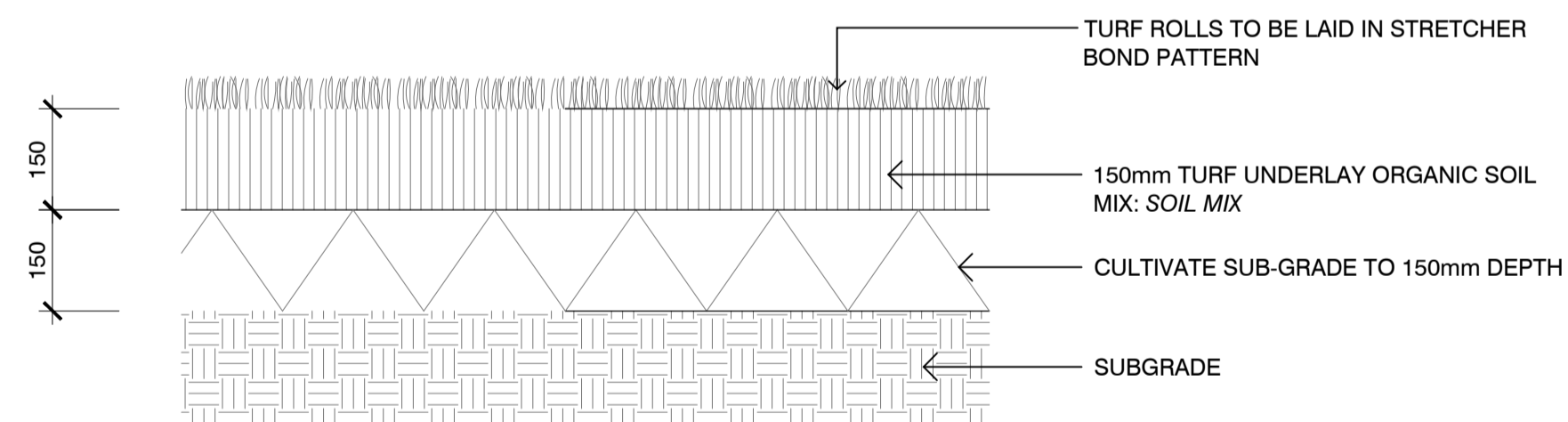
ISSUE
02



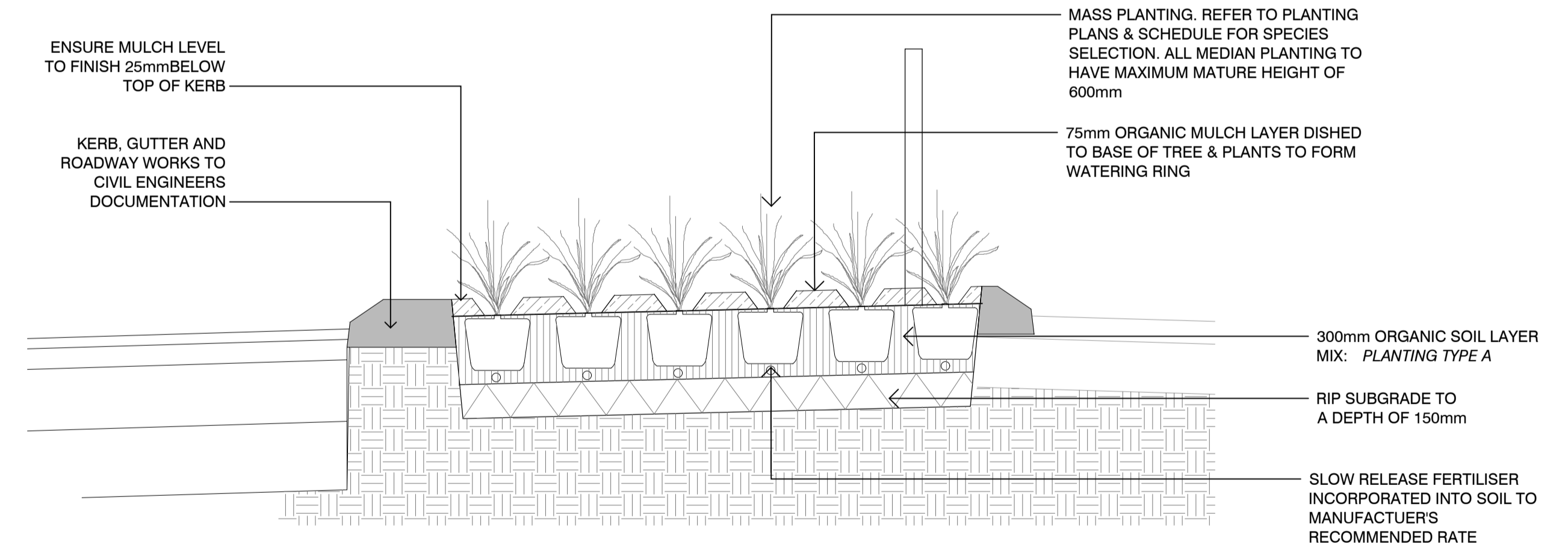
1 PLANTED BLISTER : RAINGARDEN
SCALE 1:20



2 MASS PLANTING TYPICAL
SCALE 1:10



3 TURF TYPICAL
SCALE 1:10



4 MASS PLANTING CENTRAL MEDIAN
SCALE 1:20

NOTES

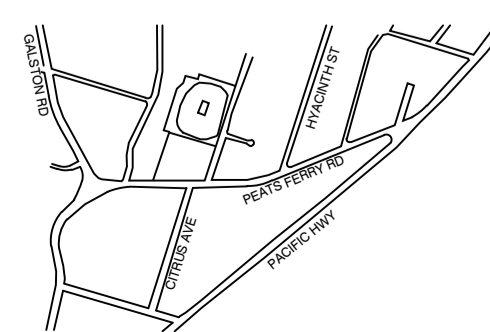
THESE DRAWINGS ARE TO BE READ IN CONJUNCTION WITH ALL LANDSCAPE SCHEDULES AND TECHNICAL SPECIFICATION AND OTHER CONSULTANTS DRAWINGS. CHECK AND VERIFY ALL DIMENSIONS AND SITE CONDITIONS PRIOR TO THE COMMENCEMENT OF ANY WORK. DO NOT SCALE DRAWINGS - REFER TO FIGURED DIMENSIONS ONLY. INFORM OCULUS OF ANY DISCREPANCIES FOR CLARIFICATION BEFORE PROCEEDING. UNLESS NOTED OTHERWISE THIS DRAWING IS NOT FOR CONSTRUCTION.

© OCULUS 2019 All rights reserved



SERVICES SHOWN ON THIS DRAWING ARE APPROXIMATELY ONLY. THE EXACT LOCATION IS TO BE CONFIRMED ON SITE BY CONTRACTOR PRIOR TO COMMENCEMENT WORK.

KEY PLAN



ISSUE	DATE	AMENDMENT	DRN	APRVD
01	09.04.20	DRAFT ISSUE FOR TENDER	ST	GM
02	11.11.20	DRAFT TENDER ISSUE FOR REVIEW	ST	KS

OCULUS

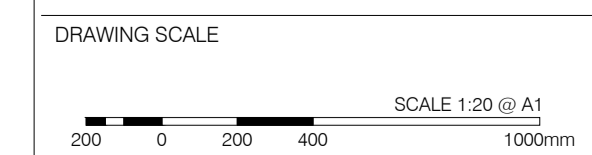
level 1 / 5 Wilson Street, p.o. box 307, Newtown, NSW 2042
p 02.9557.5533 australia@oculus.info
SYDNEY MELBOURNE WASHINGTON

PROJECT
**PEATS FERRY ROAD
MAIN STREET PROJECT -stage 02 works**
CLIENT
HORNSBY SHIRE COUNCIL
296 Peats Ferry Rd, Hornsby 2077



NOT FOR CONSTRUCTION

STATUS
**STAGE 02
FOR TENDER**



NORTH POINT

DRAWING
LANDSCAPE DETAILS

PROJECT N°
S-18-037
DRAWING N°
HSC_PFR_02_L806
SHEET SIZE
A1
ISSUE
02