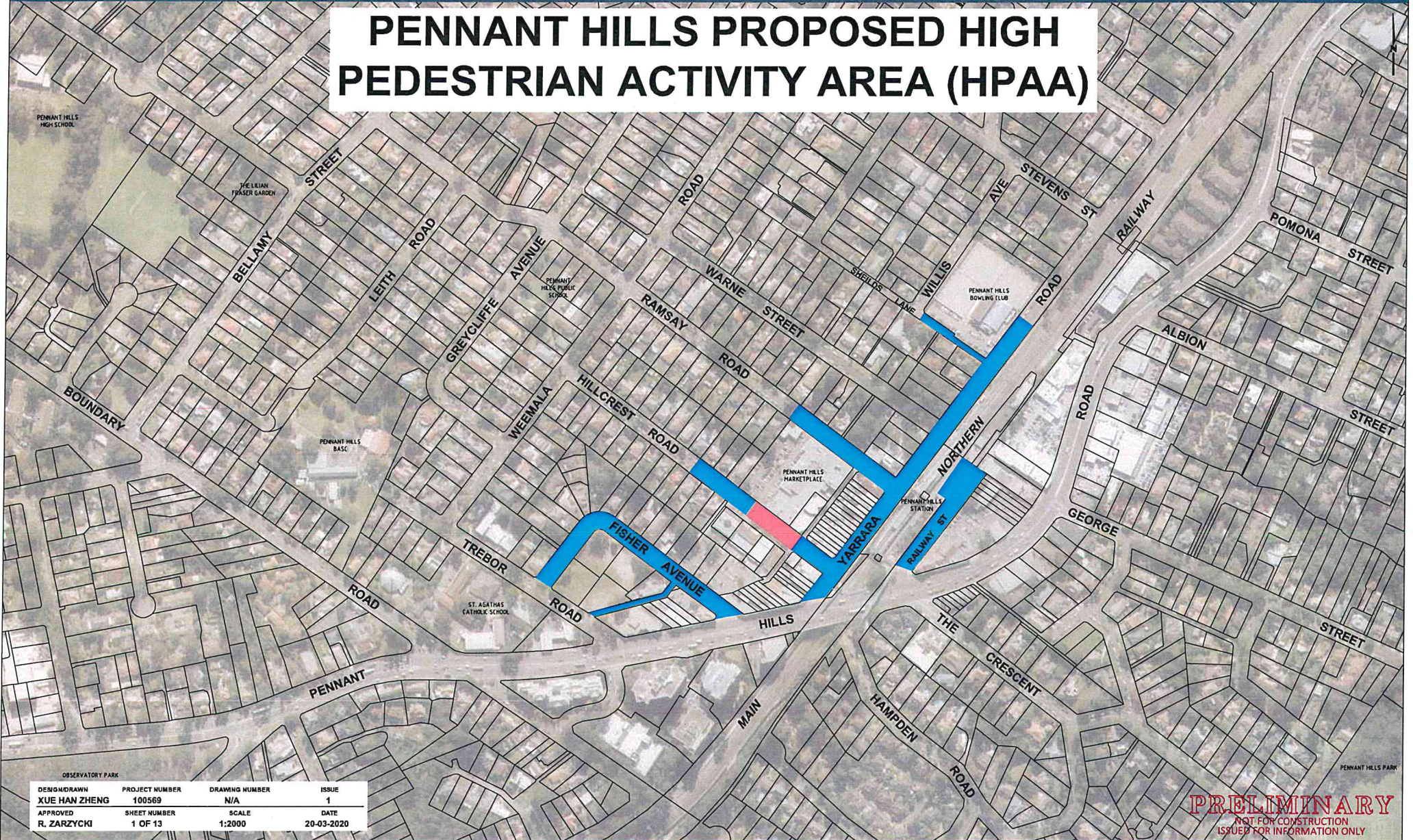


PENNANT HILLS PROPOSED HIGH PEDESTRIAN ACTIVITY AREA (HPAA)



DESIGN/DRAWN	PROJECT NUMBER	DRAWING NUMBER	ISSUE
XUE HAN ZHENG	100569	N/A	1
APPROVED	SHEET NUMBER	SCALE	DATE
R. ZARZYCKI	1 OF 13	1:2000	20-03-2020

PRELIMINARY
NOT FOR CONSTRUCTION
ISSUED FOR INFORMATION ONLY

Traffic and Road Safety Branch
Hornsby Shire Council
296 Peats Ferry Road, Hornsby
PO Box 37, Hornsby NSW 1630

Telephone 9847 6666
8.30am-5pm Monday to Friday

hornsby.nsw.gov.au

PENNANT HILLS PROPOSED HIGH PEDESTRIAN ACTIVITY AREA (HPAA)

COVER SHEET



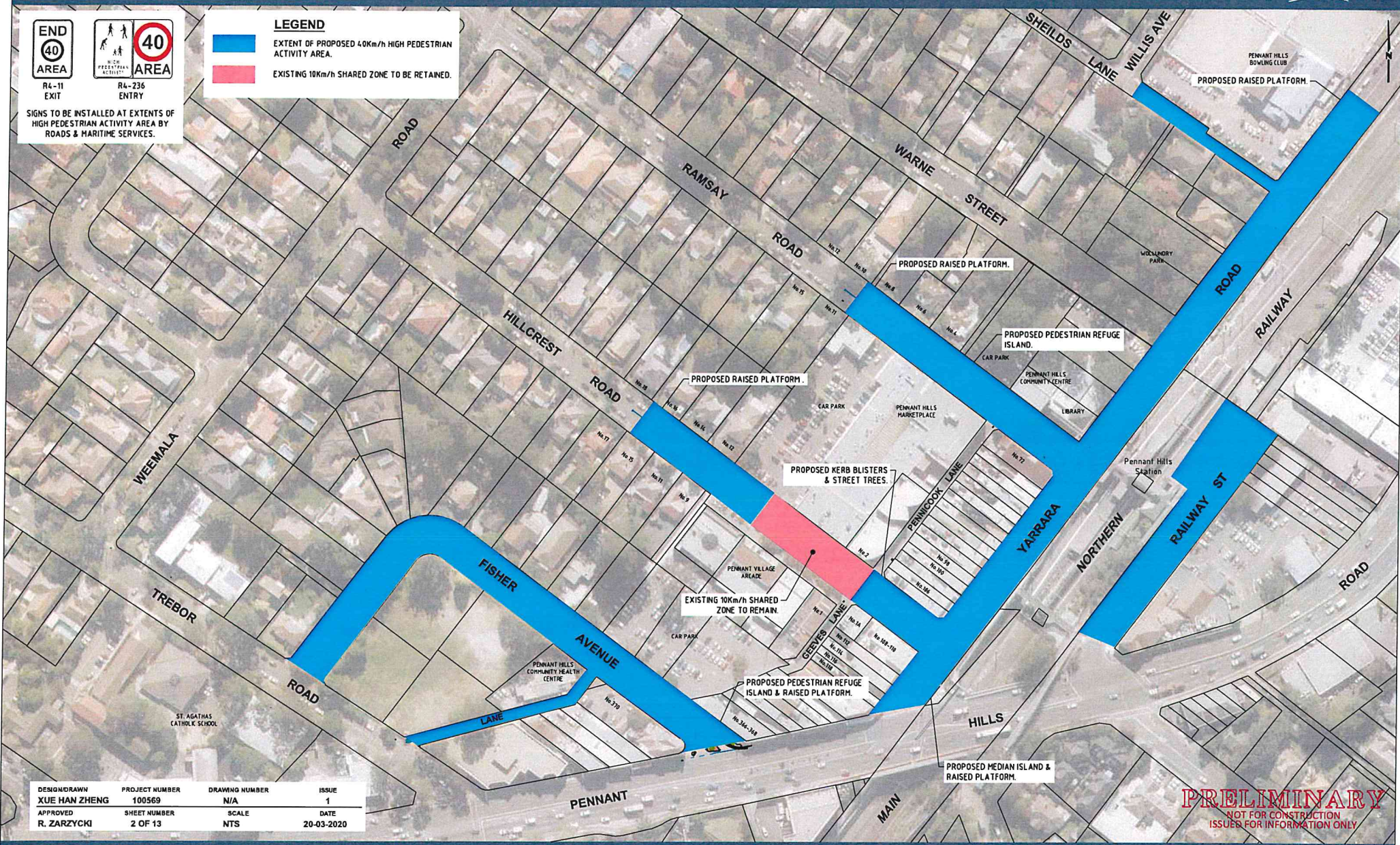
END AREA
R4-11 EXIT

40 AREA
R4-236 ENTRY

SIGNS TO BE INSTALLED AT EXTENTS OF HIGH PEDESTRIAN ACTIVITY AREA BY ROADS & MARITIME SERVICES.

LEGEND

- EXTENT OF PROPOSED 40km/h HIGH PEDESTRIAN ACTIVITY AREA.
- EXISTING 10km/h SHARED ZONE TO BE RETAINED.



DESIGN/DRAWN XUE HAN ZHENG	PROJECT NUMBER 100569	DRAWING NUMBER N/A	ISSUE 1
APPROVED R. ZARZYCKI	SHEET NUMBER 2 OF 13	SCALE NTS	DATE 20-03-2020

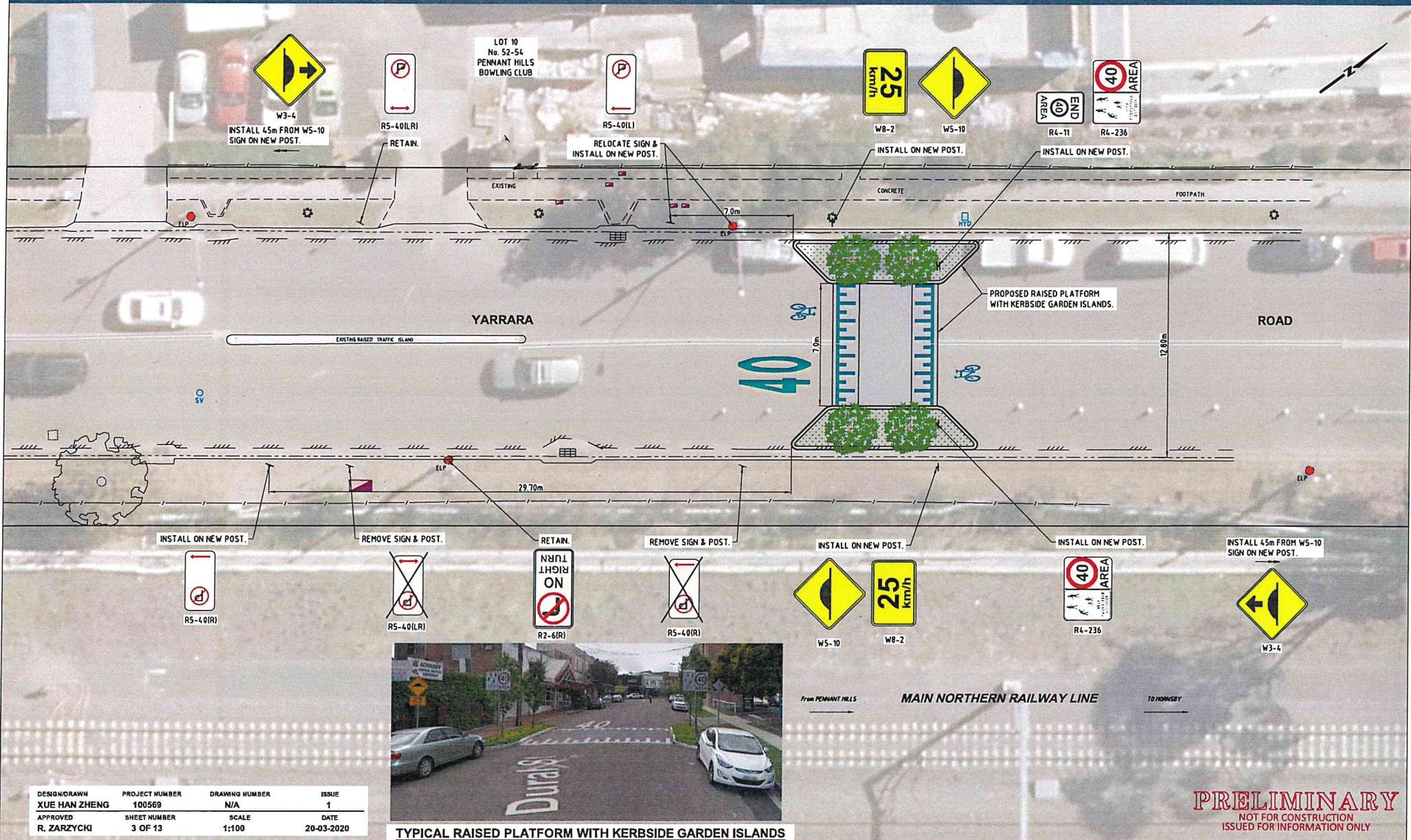
PRELIMINARY
NOT FOR CONSTRUCTION
ISSUES FOR INFORMATION ONLY

Traffic and Road Safety Branch
Hornsby Shire Council
296 Peats Ferry Road, Hornsby
PO Box 37, Hornsby NSW 1630
Telephone 9847 6666
8.30am-5pm Monday to Friday
hornsby.nsw.gov.au

PENNANT HILLS PROPOSED HIGH PEDESTRIAN ACTIVITY AREA (HPAA)

OVERALL CONCEPT PLAN





DESIGN/DRAWN	PROJECT NUMBER	DRAWING NUMBER	ISSUE
XUE HAN ZHENG	100569	N/A	1
APPROVED	SHEET NUMBER	SCALE	DATE
R. ZARZYCKI	3 OF 13	1:100	20-03-2020

TYPICAL RAISED PLATFORM WITH KERBSIDE GARDEN ISLANDS

PENNANT HILLS PROPOSED HIGH PEDESTRIAN ACTIVITY AREA (HPAA)

PROPOSED RAISED PLATFORM NEAR PENNANT HILLS BOWLING CLUB CONCEPT PLAN

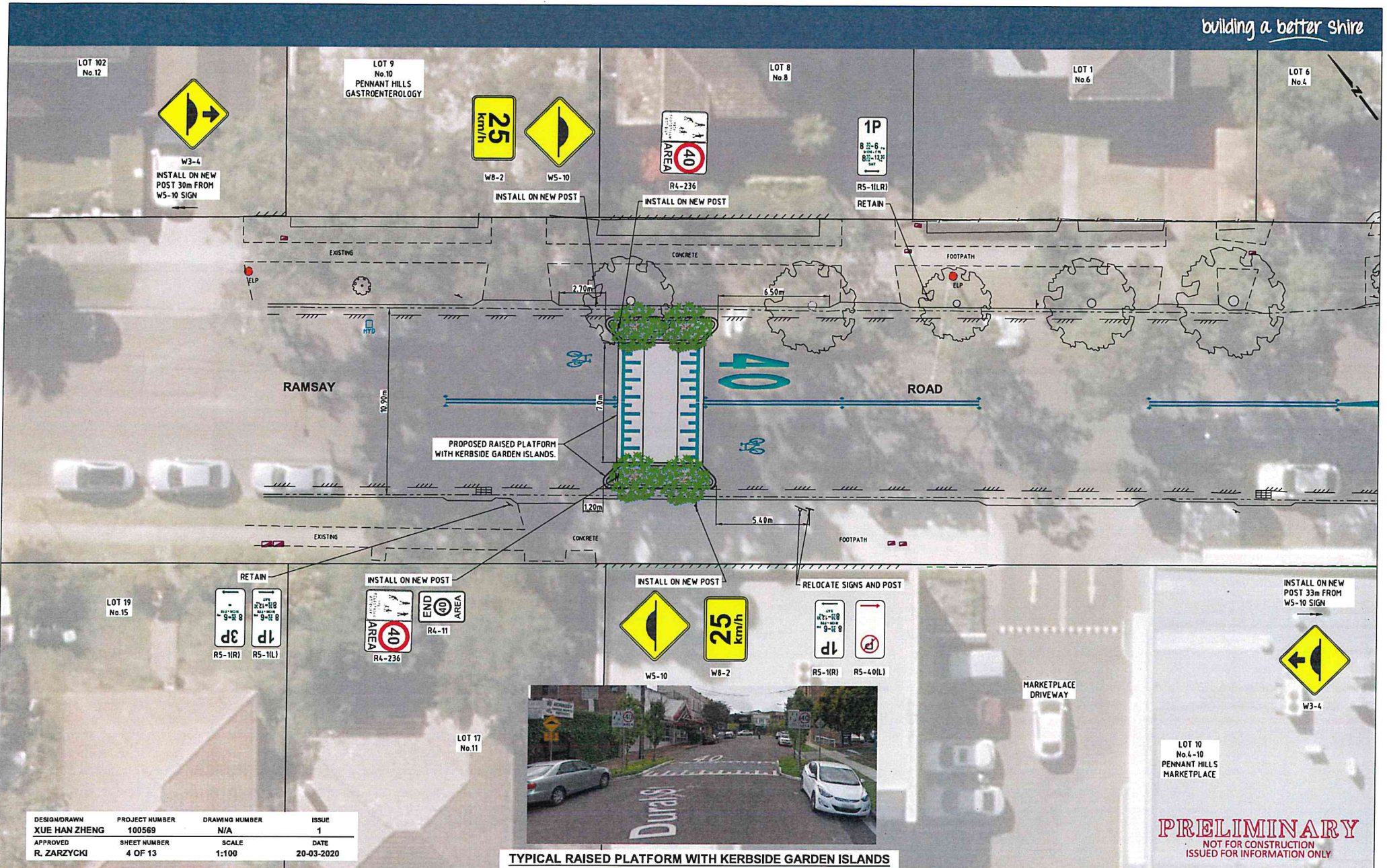
PRELIMINARY
NOT FOR CONSTRUCTION
ISSUED FOR INFORMATION ONLY

Traffic and Road Safety Branch
Hornsby Shire Council
296 Peats Ferry Road, Hornsby
PO Box 37, Hornsby NSW 1630

Telephone 9847 6666
8.30am-5pm Monday to Friday

hornsby.nsw.gov.au





DESIGN/DRAWN	PROJECT NUMBER	DRAWING NUMBER	ISSUE
XUE HAN ZHENG	100569	N/A	1
APPROVED	SHEET NUMBER	SCALE	DATE
R. ZARZYCKI	4 OF 13	1:100	20-03-2020

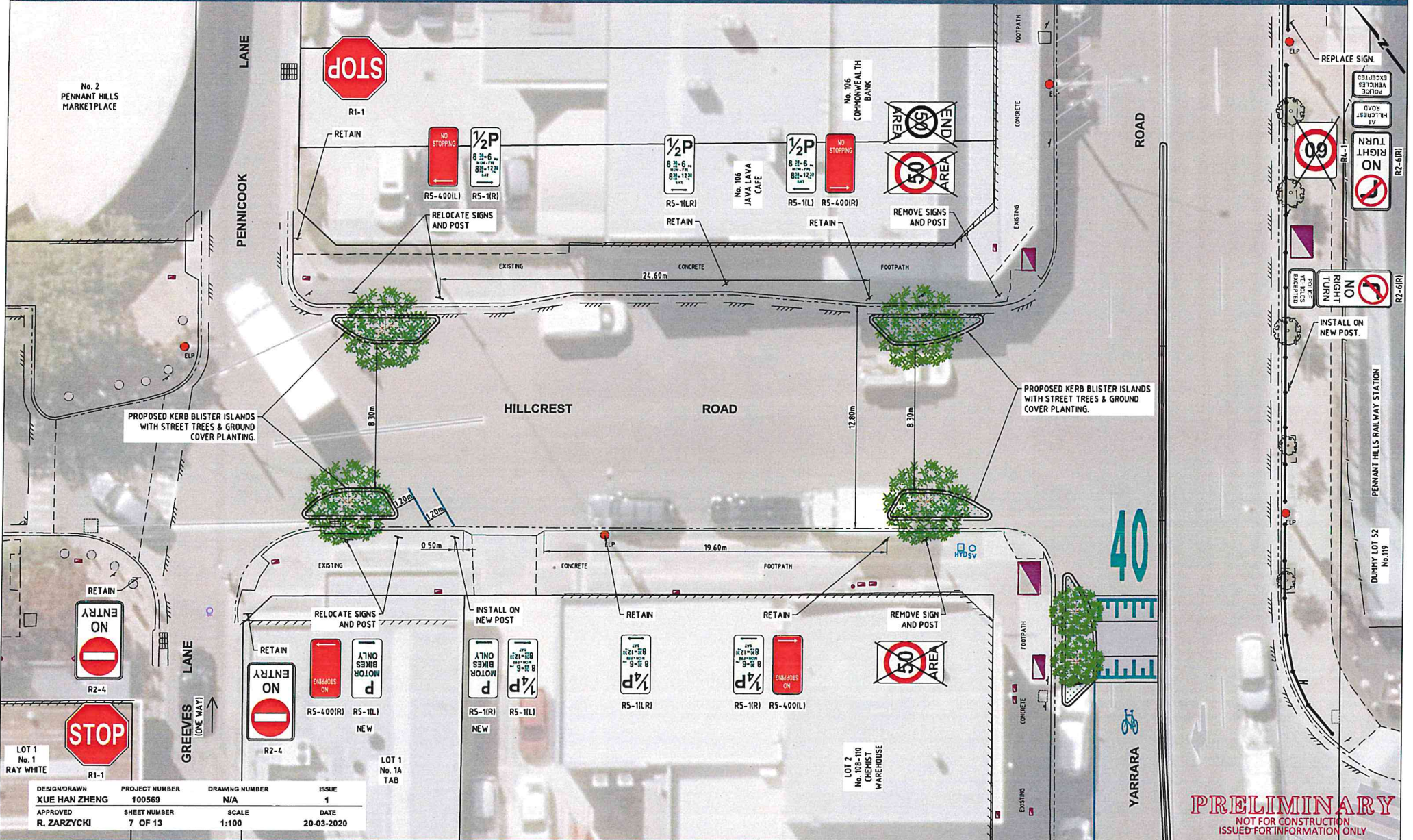
TYPICAL RAISED PLATFORM WITH KERBSIDE GARDEN ISLANDS

PRELIMINARY
NOT FOR CONSTRUCTION
ISSUED FOR INFORMATION ONLY

PENNANT HILLS PROPOSED HIGH PEDESTRIAN ACTIVITY AREA (HPAA)

PROPOSED RAISED PLATFORM RAMSAY ROAD
CONCEPT PLAN





DESIGN/DRAWN	PROJECT NUMBER	DRAWING NUMBER	ISSUE
XUE HAN ZHENG	100569	N/A	1
APPROVED	SHEET NUMBER	SCALE	DATE
R. ZARZYCKI	7 OF 13	1:100	20-03-2020

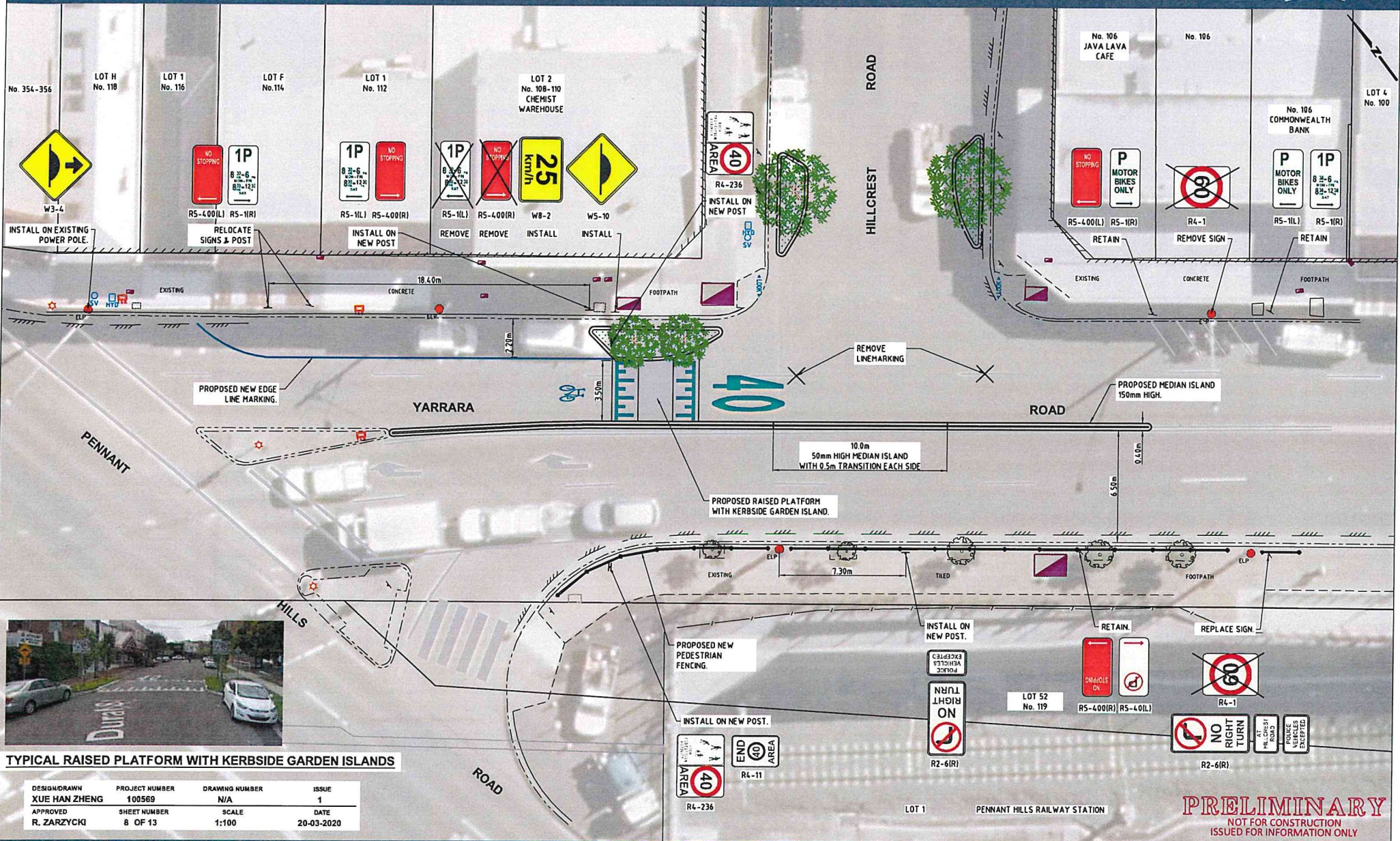
PENNANT HILLS PROPOSED HIGH PEDESTRIAN ACTIVITY AREA (HPAA)

PROPOSED BLISTER ISLANDS & STREET TREES HILLCREST ROAD
CONCEPT PLAN - STAGE 1

Traffic and Road Safety Branch
Hornsby Shire Council
296 Peats Ferry Road, Hornsby
PO Box 37, Hornsby NSW 1630
Telephone 9847 6666
8.30am-5pm Monday to Friday
hornsby.nsw.gov.au

PRELIMINARY
NOT FOR CONSTRUCTION
ISSUED FOR INFORMATION ONLY





TYPICAL RAISED PLATFORM WITH KERBSIDE GARDEN ISLANDS

DESIGN/DRAWN XUE HAN ZHENG	PROJECT NUMBER 100569	DRAWING NUMBER N/A	ISSUE 1
APPROVED R. ZARZYCKI	SHEET NUMBER 8 OF 13	SCALE 1:100	DATE 20-03-2020

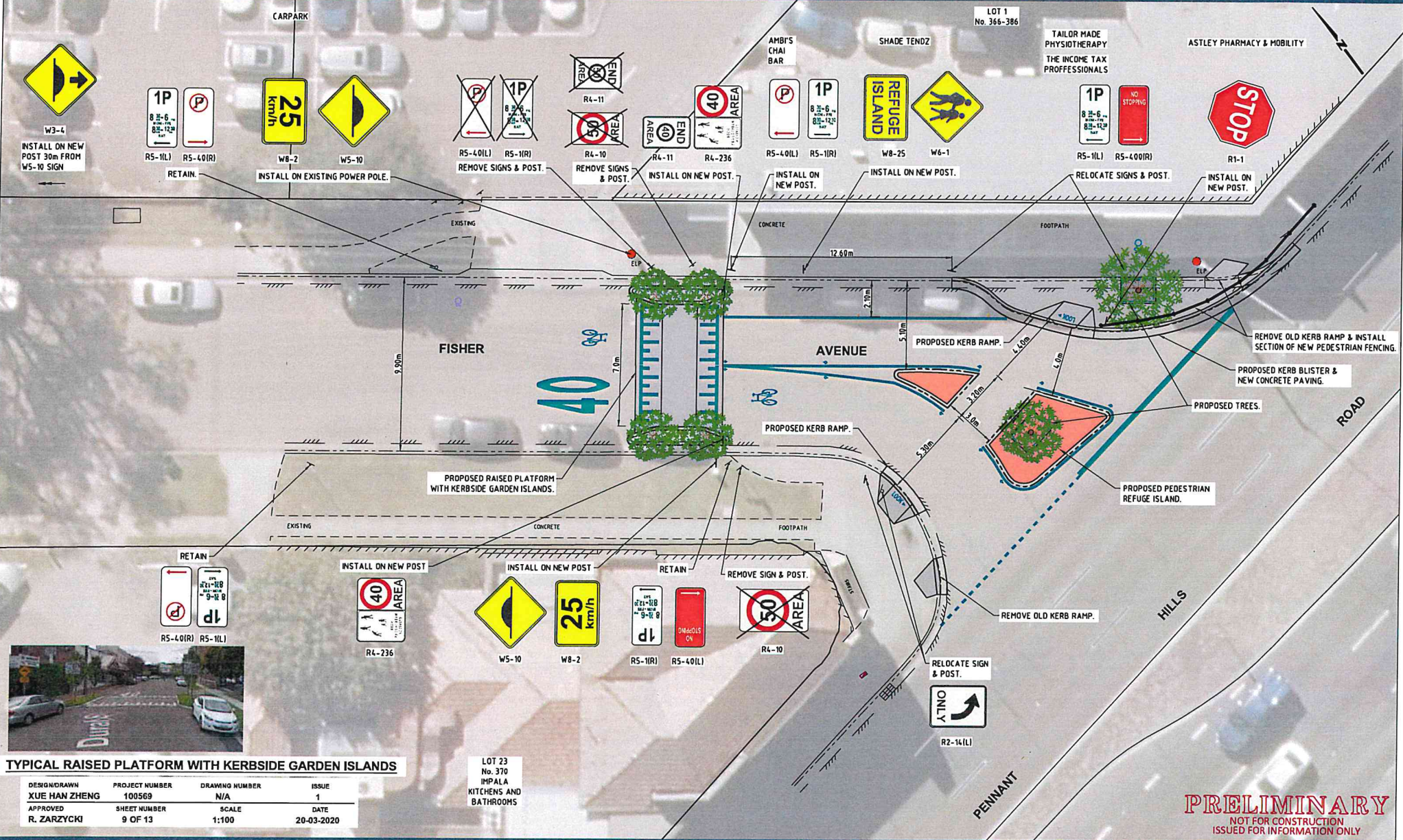
Traffic and Road Safety Branch
 Hornsby Shire Council
 296 Peats Ferry Road, Hornsby
 PO Box 37, Hornsby NSW 1630
 Telephone 9847 6666
 8.30am-5pm Monday to Friday
 hornsby.nsw.gov.au

PENNANT HILLS PROPOSED HIGH PEDESTRIAN ACTIVITY AREA (HPAA)

PROPOSED RAISED PLATFORM & MEDIAN YARRARA ROAD
 CONCEPT PLAN

PRELIMINARY
 NOT FOR CONSTRUCTION
 ISSUED FOR INFORMATION ONLY





TYPICAL RAISED PLATFORM WITH KERBSIDE GARDEN ISLANDS

DESIGN/DRAWN	PROJECT NUMBER	DRAWING NUMBER	ISSUE
XUE HAN ZHENG	100569	N/A	1
APPROVED	SHEET NUMBER	SCALE	DATE
R. ZARZYCKI	9 OF 13	1:100	20-03-2020

LOT 23
No. 370
HPALA
KITCHENS AND
BATHROOMS

PRELIMINARY
NOT FOR CONSTRUCTION
ISSUED FOR INFORMATION ONLY

Traffic and Road Safety Branch
Hornsby Shire Council
296 Peats Ferry Road, Hornsby
PO Box 37, Hornsby NSW 1630

Telephone 9847 6666
8.30am-5pm Monday to Friday
hornsby.nsw.gov.au

PENNANT HILLS PROPOSED HIGH PEDESTRIAN ACTIVITY AREA (HPAA)

**PROPOSED RAISED PLATFORM & REFUGE ISLAND FISHER AVENUE
CONCEPT PLAN**





DESIGN/DRAWN	PROJECT NUMBER	DRAWING NUMBER	ISSUE
XUE HAN ZHENG	100569	N/A	1
APPROVED	SHEET NUMBER	SCALE	DATE
R. ZARZYCKI	10 OF 13	1:200	20-03-2020

Traffic and Road Safety Branch
 Hornsby Shire Council
 296 Peats Ferry Road, Hornsby
 PO Box 37, Hornsby NSW 1630
 Telephone 9847 6668
 8.30am-5pm Monday to Friday
 hornsby.nsw.gov.au

PENNANT HILLS PROPOSED HIGH PEDESTRIAN ACTIVITY AREA (HPAA)

PROPOSED SIGNAGE FISHER AVENUE & TREBOR ROAD CONCEPT PLAN

PRELIMINARY
 NOT FOR CONSTRUCTION
 ISSUED FOR INFORMATION ONLY



HIGH PEDESTRIAN ACTIVITY AREA SIGNS TO BE INSTALLED BY ROADS & MARITIME SERVICES.

LOT 1 PENNANT HILLS RAILWAY STATION



R4-236

INSTALL ON NEW POST.

40

RAILWAY

STREET

INSTALL ON 40K PAVEMENT MARKING.



R4-236



R4-11

INSTALL ON NEW POST.

LOT 39 No. 344-352 HOTEL PENNANT HILLS

PENNANT

HILLS

No 381

THE CRESCENT

ROAD

DESIGN/DRAWN	PROJECT NUMBER	DRAWING NUMBER	ISSUE
XUE HAN ZHENG	100569	N/A	1
APPROVED	SHEET NUMBER	SCALE	DATE
R. ZARZYCKI	11 OF 13	1:200	20-03-2020

PRELIMINARY
NOT FOR CONSTRUCTION
ISSUED FOR INFORMATION ONLY

Traffic and Road Safety Branch
Hornsby Shire Council
296 Peats Ferry Road, Hornsby
PO Box 37, Hornsby NSW 1630

Telephone 9847 6666
8.30am-5pm Monday to Friday

hornsby.nsw.gov.au

PENNANT HILLS PROPOSED HIGH PEDESTRIAN ACTIVITY AREA (HPAA)

PROPOSED SIGNAGE RAILWAY STREET
CONCEPT PLAN





HIGH PEDESTRIAN ACTIVITY AREA SIGNS TO BE INSTALLED BY ROADS & MARITIME SERVICES.

LOT 19
NO. 21-24
PENNANT HILLS
BOWLING CLUB

CAR PARK



R4-236
INSTALL ON NEW POST.

INSTALL 40K PAVEMENT MARKING.

LANE 40

INSTALL ON EXISTING POWER POLE.



R4-11

LOT 1
No. 3-7
PENNANT HILLS
WAR MEMORIAL
CHILDREN'S CENTRE

INSTALL ON NEW POST



R4-236

LOT 2
No. 1A

LOT 1
No. 56

LOT 72
No. 58A

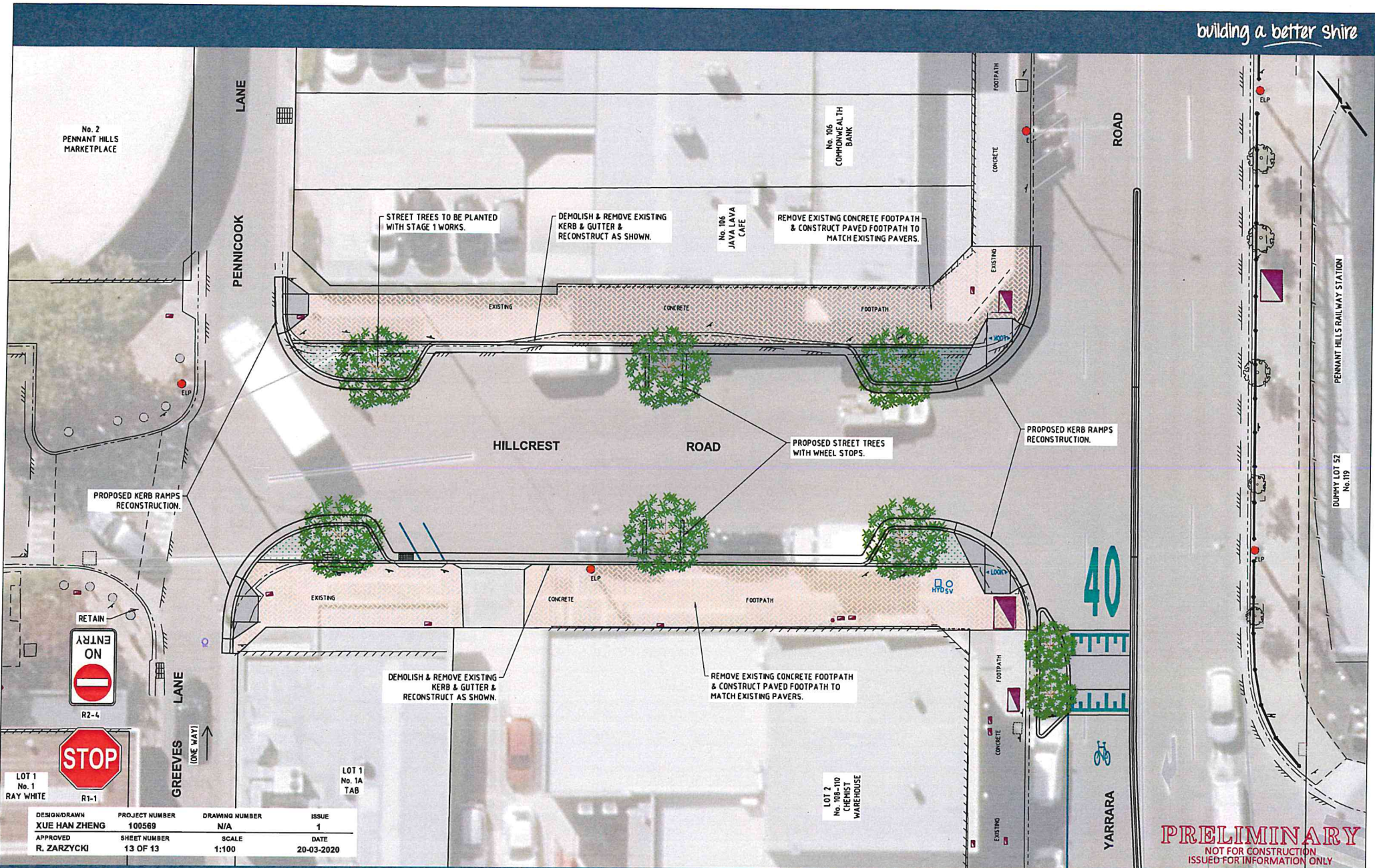
LOT 71
No. 58

DESIGN/DRAWN	PROJECT NUMBER	DRAWING NUMBER	ISSUE
XUE HAN ZHENG	100569	N/A	1
APPROVED	SHEET NUMBER	SCALE	DATE
R. ZARZYCKI	12 OF 13	1:200	20-03-2020

PRELIMINARY
NOT FOR CONSTRUCTION
ISSUED FOR INFORMATION ONLY

PENNANT HILLS PROPOSED HIGH PEDESTRIAN ACTIVITY AREA (HPAA)

**PROPOSED SIGNAGE SHIELDS LANE
CONCEPT PLAN**



DESIGN/DRAWN	PROJECT NUMBER	DRAWING NUMBER	ISSUE
XUE HAN ZHENG	100569	N/A	1
APPROVED	SHEET NUMBER	SCALE	DATE
R. ZARZYCKI	13 OF 13	1:100	20-03-2020

Traffic and Road Safety Branch
 Hornsby Shire Council
 296 Peats Ferry Road, Hornsby
 PO Box 37, Hornsby NSW 1630

Telephone 9847 6666
 8.30am-5pm Monday to Friday
hornsby.nsw.gov.au

PENNANT HILLS PROPOSED HIGH PEDESTRIAN ACTIVITY AREA (HPAA)

PROPOSED BLISTER ISLANDS & STREET TREES HILLCREST ROAD
 CONCEPT PLAN - STAGE 2 (FUTURE)

PRELIMINARY
 NOT FOR CONSTRUCTION
 ISSUED FOR INFORMATION ONLY

