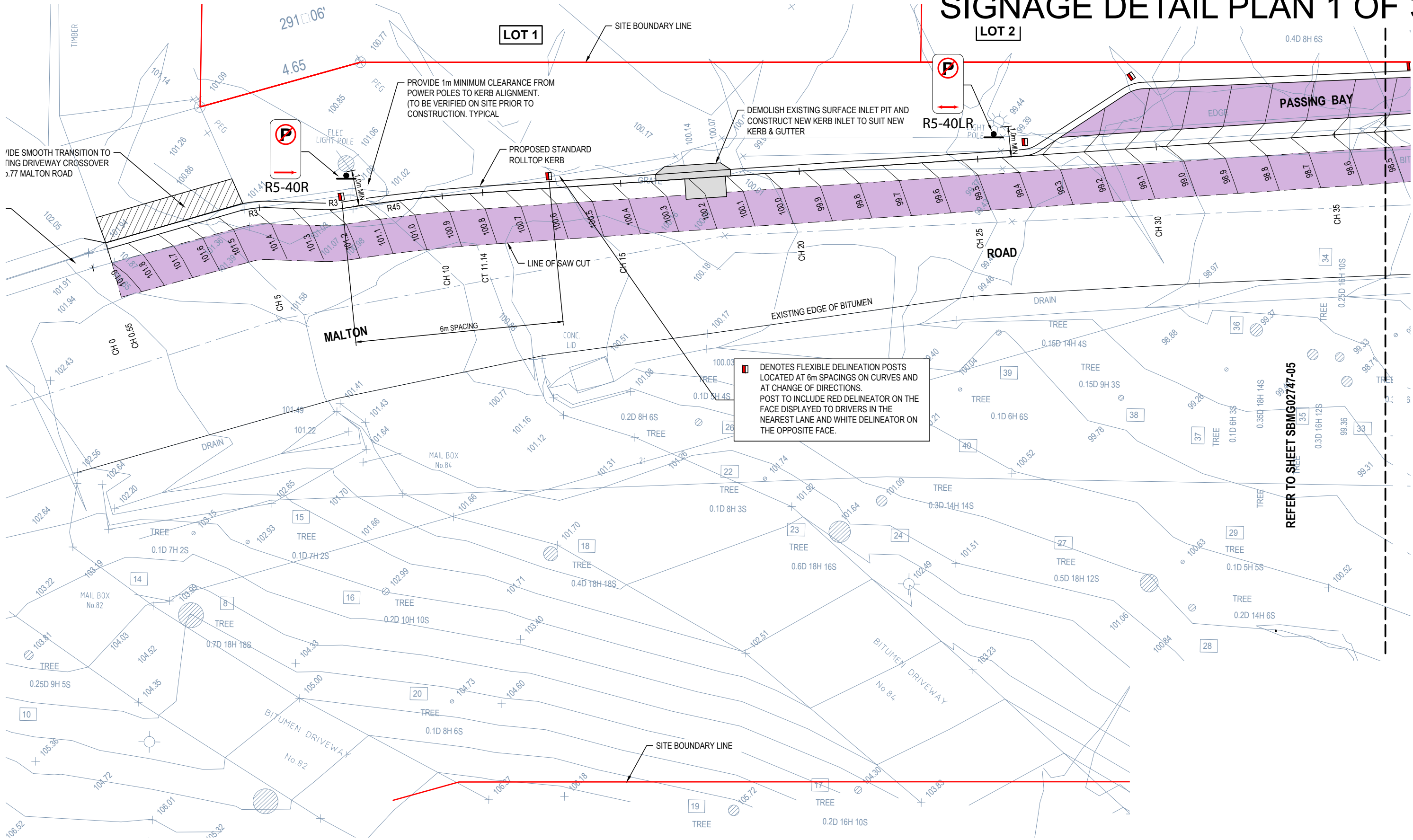

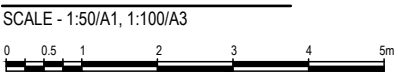


SIGNAGE DETAIL PLAN 1 OF 3




 DENOTES FLEXIBLE DELINEATION POSTS LOCATED AT 6m SPACINGS ON CURVES AND AT CHANGE OF DIRECTIONS. POST TO INCLUDE RED DELINEATOR ON THE FACE DISPLAYED TO DRIVERS IN THE NEAREST LANE AND WHITE DELINEATOR ON THE OPPOSITE FACE.

REFER TO SHEET SBMG02747-05



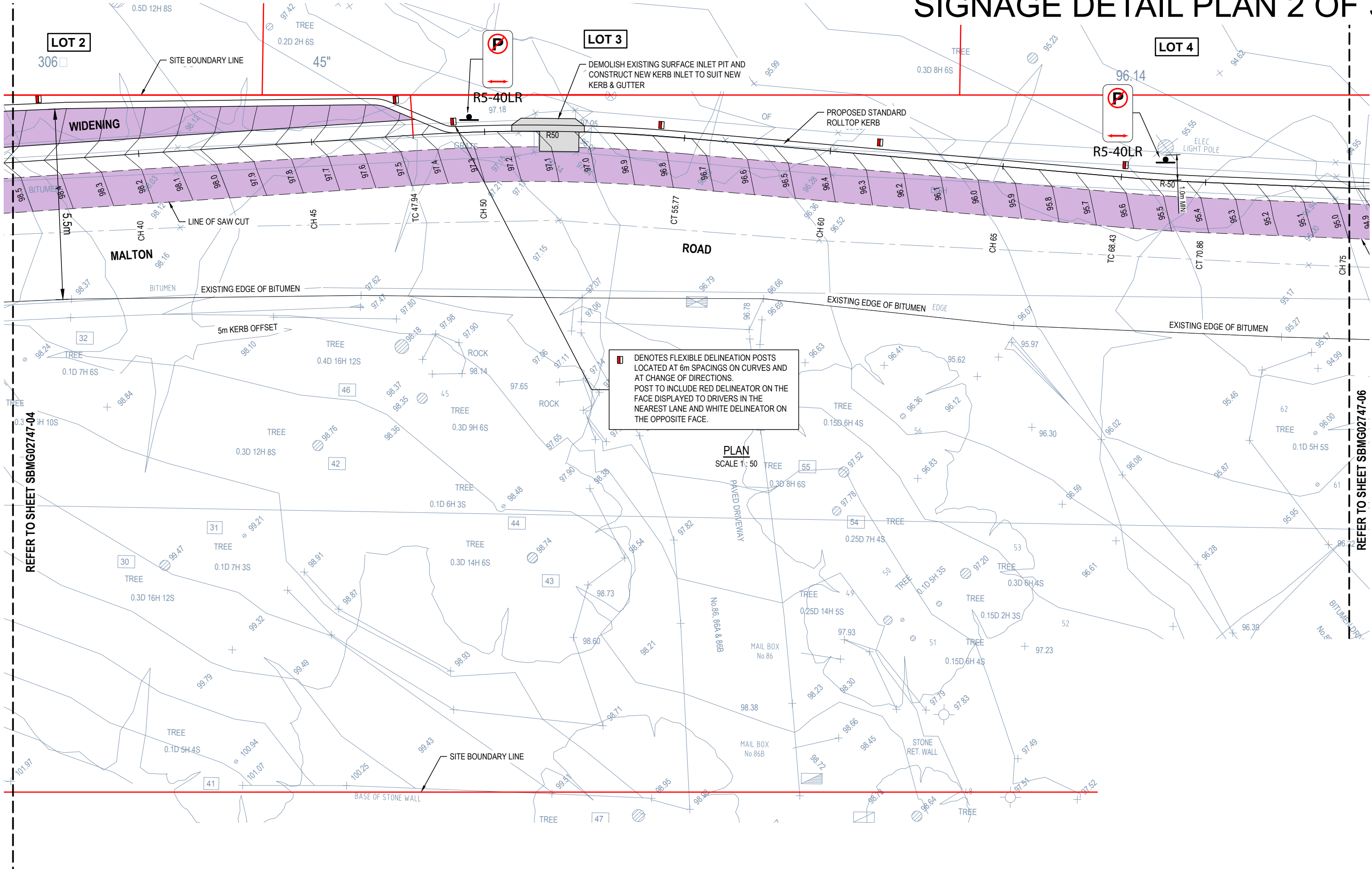
Sbmg Pty Ltd
 ABN: 34 167 185 560
 www.sbmgplanning.com.au
 matt@sbmgplanning.com.au
 m: 0467 370 380

Project/Event:	SUBDIVISION DEVELOPMENT		
Location:	78 - 87 MALTON ROAD, BEECROFT NSW		
Client :	DSTUDIO ARCHITECTS		
Plan No.	SBMG02747-02	A	Date: 26TH FEBRUARY 2024
SCALE: NOT TO SCALE			

PREPARED BY: MATTHEW YOUNG
 PREPARE A WORKZONE
 TRAFFIC MANAGEMENT PLAN
 CARD No. TCT0048974
 SIGNED: 

DATE	DESCRIPTION
	E
	D
	C
	B
26/02/2024	A INITIAL SUBMISSION

SIGNAGE DETAIL PLAN 2 OF 3



Sbmg Pty Ltd
 ABN: 34 167 185 560
 www.sbmgplanning.com.au
 matt@sbmgplanning.com.au
 m: 0467 370 380

SBMG PLANNING

TRAFFIC CONTROL BUILDING & CONSTRUCTION SPECIAL EVENTS SWEEP PATH DIAGRAM

Project/Event:	SUBDIVISION DEVELOPMENT		
Location:	78 - 87 MALTON ROAD, BEECROFT NSW		
Client :	DSTUDIO ARCHITECTS		
Plan No.	SBMG02747-05	A	Date: 26TH FEBRUARY 2024
SCALE: NOT TO SCALE			

PREPARED BY: MATTHEW YOUNG
 PREPARE A WORKZONE
 TRAFFIC MANAGEMENT PLAN
 CARD No. TCT0048974

SIGNED: *[Signature]*

DATE	DESCRIPTION
26/02/2024	A INITIAL SUBMISSION

