



Application for the installation of an on-street car share parking space

1. Application summary

Operator **GoGet**
Month of application **May**
Year of application **2019**

2. Coordinates **-33.699697, 151.102879**

3. Proposed location

Street name **Albert Street** Suburb **Hornsby**

Side of street where car park is proposed **East** Nearest intersection **Water Street** Direction from nearest intersection **South**

Proposed location (for example: immediately after the No Stopping restriction south of Railway Parade) **on the East side of Albert Street in the first bay South of Water Street**

Existing signposted restriction **unrestricted**

4. Forecast use at proposed location

Provide information to support installing a car share parking space at this location

Number of members within 250m of the proposed location **12**

Demand and support for this site **Working to improve and add to our local network**

5. Photo of proposed location



6. Applicant details

Darcy Lechte

Contact email address
darcy@goget.com.au

Applicant position
Planner | Council Space Team

Date
24/11/20

Contact phone number
0427713623



Application for the installation of an on-street car share parking space

1. Application summary

Operator **GoGet**
Month of application **May**
Year of application **2019**

2. Coordinates **-33.700308, 151.101554**

3. Proposed location

Street name **Linda Street** Suburb **Hornsby**

Side of street where car park is proposed **North** Nearest intersection **Hunter Street** Direction from nearest intersection **East**

Proposed location (for example: immediately after the No Stopping restriction south of Railway Parade)
on the north side of Linda Street in the first bay East of Hunter Street

Existing signposted restriction
unrestricted


4. Forecast use at proposed location

Provide information to support installing a car share parking space at this location

Number of members within 250m of the proposed location **10**

Demand and support for this site
Working to improve and add to our local network

5. Photo of proposed location



6. Applicant details

Darcy Lechte

Contact email address
darcy@goget.com.au

Applicant position
Planner | Council Space Team

Date
24/11/20

Contact phone number
0427713623



Application for the installation of an on-street car share parking space

1. Application summary

Operator	GoGet
Month of application	May
Year of application	2019

2. Coordinates -33.701794, 151.104038

3. Proposed location

Street name	Suburb
May Street	Hornsby

Side of street where car park is proposed	Nearest intersection	Direction from nearest intersection
North	Muriel Street	East

Proposed location (for example: immediately after the No Stopping restriction south of Railway Parade)
on the north side of May Street in the first bay East of Muriel Street

Existing signposted restriction
unrestricted

4. Forecast use at proposed location

Provide information to support installing a car share parking space at this location

Number of members within 250m of the proposed location 13

Demand and support for this site
Working to improve and add to our local network

5. Photo of proposed location



6. Applicant details

Darcy Lechte

Contact email address
darcy@goget.com.au

Applicant position
Planner | Council Space Team

Date
24/11/20

Contact phone number
0427713623



Application for the installation of an on-street car share parking space

1. Application summary

Operator **GoGet**
Month of application **May**
Year of application **2019**

2. Coordinates **-33.704663, 151.103164**

3. Proposed location

Street name **Muriel Street** Suburb **Hornsby**

Side of street where car park is proposed **West** Nearest intersection **Florence Street** Direction from nearest intersection **South**

Proposed location (for example: immediately after the No Stopping restriction south of Railway Parade)
on the Western side of Muriel St in the first parking bay south of Florence Street

Existing signposted restriction
unrestricted

4. Forecast use at proposed location

Provide information to support installing a car share parking space at this location

Number of members within 250m of the proposed location **18**

Demand and support for this site

Working to improve and add to our local network

5. Photo of proposed location



6. Applicant details

Darcy Lechte

Contact email address
darcy@goget.com.au

Applicant position
Planner | Council Space Team

Date
24/11/20

Contact phone number
0427713623



Application for the installation of an on-street car share parking space

1. Application summary

Operator **GoGet**
Month of application **November**
Year of application **2019**

2. Coordinates **-33.700404, 151.097031**

3. Proposed location

Street name **Peats Ferry Road** Suburb **Hornsby**

Side of street where car park is proposed **East** Nearest intersection **Coronation Street** Direction from nearest intersection **North**

Proposed location (for example: immediately after the No Stopping restriction south of Railway Parade)
On Peats Ferry Road in the angle parking outside of Council Offices

Existing signposted restriction
2P 8:30am - 6pm Mon-Fri 8:30am-12:30pm Sat

4. Forecast use at proposed location

Provide information to support installing a car share parking space at this location

Number of members within 250m of the proposed location **1**

Demand and support for this site
Working to improve and add to our local network

5. Photo of proposed location



6. Applicant details

Darcy Lechte

Contact email address
darcy@goget.com.au

Applicant position
Planner | Council Space Team

Date
24/11/20

Contact phone number
0427713623



Application for the installation of an on-street car share parking space

1. Application summary

Operator	GoGet
Month of application	May
Year of application	2019

2. Coordinates -33.703628, 151.096568

3. Proposed location

Street name	Suburb
William Street	Hornsby

Side of street where car park is proposed	Nearest intersection	Direction from nearest intersection
North	Peats Ferry Road	West

Proposed location (for example: immediately after the No Stopping restriction south of Railway Parade)
on William Street outside the open-air car park west of Peats Ferry Road

Existing signposted restriction
1P 8:30AM-6PM Mon-Fri 8:30AM-1230PM Sat

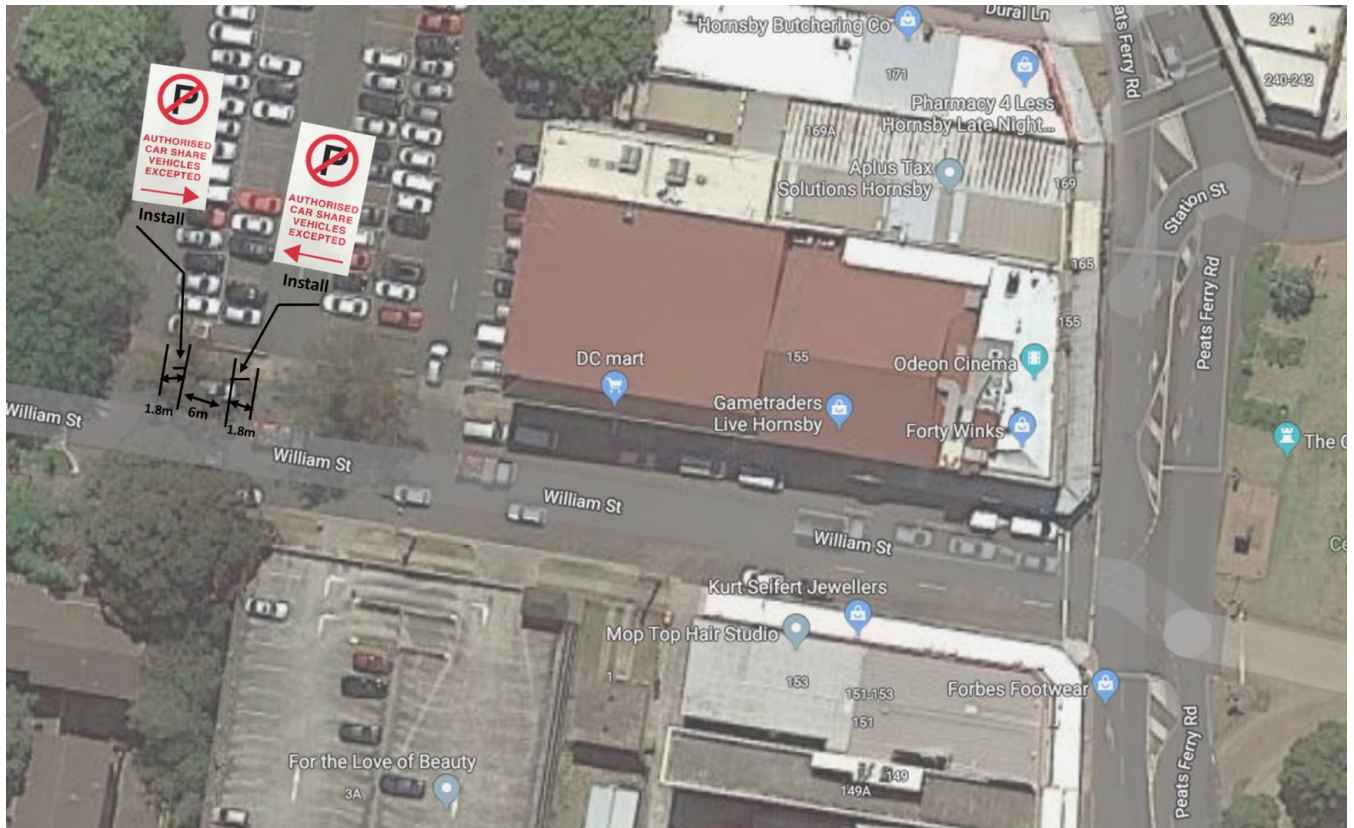
4. Forecast use at proposed location

Provide information to support installing a car share parking space at this location

Number of members within 250m of the proposed location 5

Demand and support for this site
Working to improve and add to our local network

5. Photo of proposed location



6. Applicant details

Darcy Lechte

Contact email address

darcy@goget.com.au

Applicant position

Planner | Council Space Team

Date

24/11/20

Contact phone number

0427713623



Application for the installation of an on-street car share parking space

1. Application summary

Operator **GoGet**
Month of application **November**
Year of application **2020**

2. Coordinates **-33.737525, 151.072584**

3. Proposed location

Street name **Yarrara Road** Suburb **Pennant Hills**

Side of street where car park is proposed **East** Nearest intersection **Ramsay Road** Direction from nearest intersection **North**

Proposed location (for example: immediately after the No Stopping restriction south of Railway Parade)
In the last two bays on the east of Yarrara Road nearest to the Train Station entrance

Existing signposted restriction
Unrestricted parking

4. Forecast use at proposed location

Provide information to support installing a car share parking space at this location

Number of members within 250m of the proposed location **14**

Demand and support for this site
Working to improve and add to our local network

5. Photo of proposed location



6. Applicant details

Darcy Lechte

Contact email address

darcy@goget.com.au

Applicant position

Planner | Council Space Team

Date

24/11/20

Contact phone number

0427713623



Application for the installation of an on-street car share parking space

1. Application summary

Operator **GoGet**
Month of application **May**
Year of application **2019**

2. Coordinates **-33.710328, 151.105371**

3. Proposed location

Street name **Alexandria Parade** Suburb **Waitara**

Side of street where car park is proposed **South** Nearest intersection **Waitara Avenue** Direction from nearest intersection **East**

Proposed location (for example: immediately after the No Stopping restriction south of Railway Parade) **on the South side of Alexandria Parade in the third bay East of Waitara Avenue**

Existing signposted restriction **Unrestricted - 90 degree angled parking rear to kerb**

4. Forecast use at proposed location

Provide information to support installing a car share parking space at this location

Number of members within 250m of the proposed location **26**

Demand and support for this site **Working to improve and add to our local network**

5. Photo of proposed location



6. Applicant details

Darcy Lechte

Contact email address
darcy@goget.com.au

Applicant position
Planner | Council Space Team

Date
24/11/20

Contact phone number
0427713623



Application for the installation of an on-street car share parking space

1. Application summary

Operator	GoGet
Month of application	May
Year of application	2019

2. Coordinates -33.709181, 151.107139

3. Proposed location

Street name	Park Avenue	Suburb	Waitara
-------------	-------------	--------	---------

Side of street where car park is proposed	Nearest intersection	Direction from nearest intersection
East	Park Lane	North

Proposed location (for example: immediately after the No Stopping restriction south of Railway Parade)
on the East side of Park Avenue in the first bay North of Park Lane

Existing signposted restriction
Unrestricted

4. Forecast use at proposed location

Provide information to support installing a car share parking space at this location

Number of members within 250m of the proposed location 46

Demand and support for this site
Working to improve and add to our local network

5. Photo of proposed location



6. Applicant details

Darcy Lechte

Contact email address
darcy@goget.com.au

Applicant position

Planner | Council Space Team

Date

24/11/20

Contact phone number

0427713623



Application for the installation of an on-street car share parking space

1. Application summary

Operator **GoGet**
Month of application **May**
Year of application **2019**

2. Coordinates **-33.708297, 151.103201**

3. Proposed location

Street name **Romsey Street** Suburb **Waitara**

Side of street where car park is proposed **West** Nearest intersection **Leonard Street** Direction from nearest intersection **South**

Proposed location (for example: immediately after the No Stopping restriction south of Railway Parade)
on the West side of Romsey Street in the first bay South of Leonard Street

Existing signposted restriction
unrestricted


4. Forecast use at proposed location

Provide information to support installing a car share parking space at this location

Number of members within 250m of the proposed location **32**

Demand and support for this site
Working to improve and add to our local network

5. Photo of proposed location



6. Applicant details

Darcy Lechte

Contact email address
darcy@goget.com.au

Applicant position

Planner | Council Space Team

Date

24/11/20

Contact phone number

0427713623



Application for the installation of an on-street car share parking space

1. Application summary

Operator **GoGet**
Month of application **May**
Year of application **2019**

2. Coordinates **-33.706569, 151.105852**

3. Proposed location

Street name **Waitara Avenue** Suburb **Waitara**

Side of street where car park is proposed **West** Nearest intersection **Edgeworth David Avenue** Direction from nearest intersection **South**

Proposed location (for example: immediately after the No Stopping restriction south of Railway Parade) **on the West side of Waitara Avenue in the first bay South of Edgeworth David Avenue**

Existing signposted restriction **unrestricted**


4. Forecast use at proposed location

Provide information to support installing a car share parking space at this location

Number of members within 250m of the proposed location **56**

Demand and support for this site **Working to improve and add to our local network**

5. Photo of proposed location



6. Applicant details

Darcy Lechte

Contact email address
darcy@goget.com.au

Applicant position
Planner | Council Space Team

Date
24/11/20

Contact phone number
0427713623