

«Owner»

«Mailing\_Add\_2»

«Mailing\_Add\_3»

## Outcome - Pyes Creek Elevated Walkway Concept Plan

---

Following community consultation and public exhibition undertaken in September 2021, Council has progressed with the project to install an elevated walkway in Pyes Creek Bushland, between Keighran Place and Fallon Drive.

The 'Pyes Creek Elevated Walkway' has been selected as part of the NSW Public Spaces Legacy Program.

The purpose of the NSW Public Spaces Legacy Program is to provide long-term value by funding new and/or improved high-quality public and open spaces ensuring a legacy well beyond the COVID-19 economic recovery period.

The works includes design and construction of a low-profile single span swing bridge for pedestrians and connected walking track upgrades with sandstone and raised platforms in Pyes Creek Bushland.

Proposed works include:

- Elevated walkway design and construction
- Connecting walking track upgrades and sandstone steps
- Track head formalising and landscaping
- Wayfinding signage installation

Works are scheduled between July - December 2022, weather pending

Concept plans, details and updates will be made available to view at: [www.hornsby.nsw.gov.au/council/noticeboard/works](http://www.hornsby.nsw.gov.au/council/noticeboard/works)

Please find attached concept plan.

If you require any further information, please contact David Green on 9847 6851.

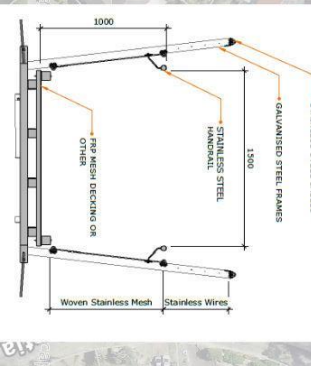


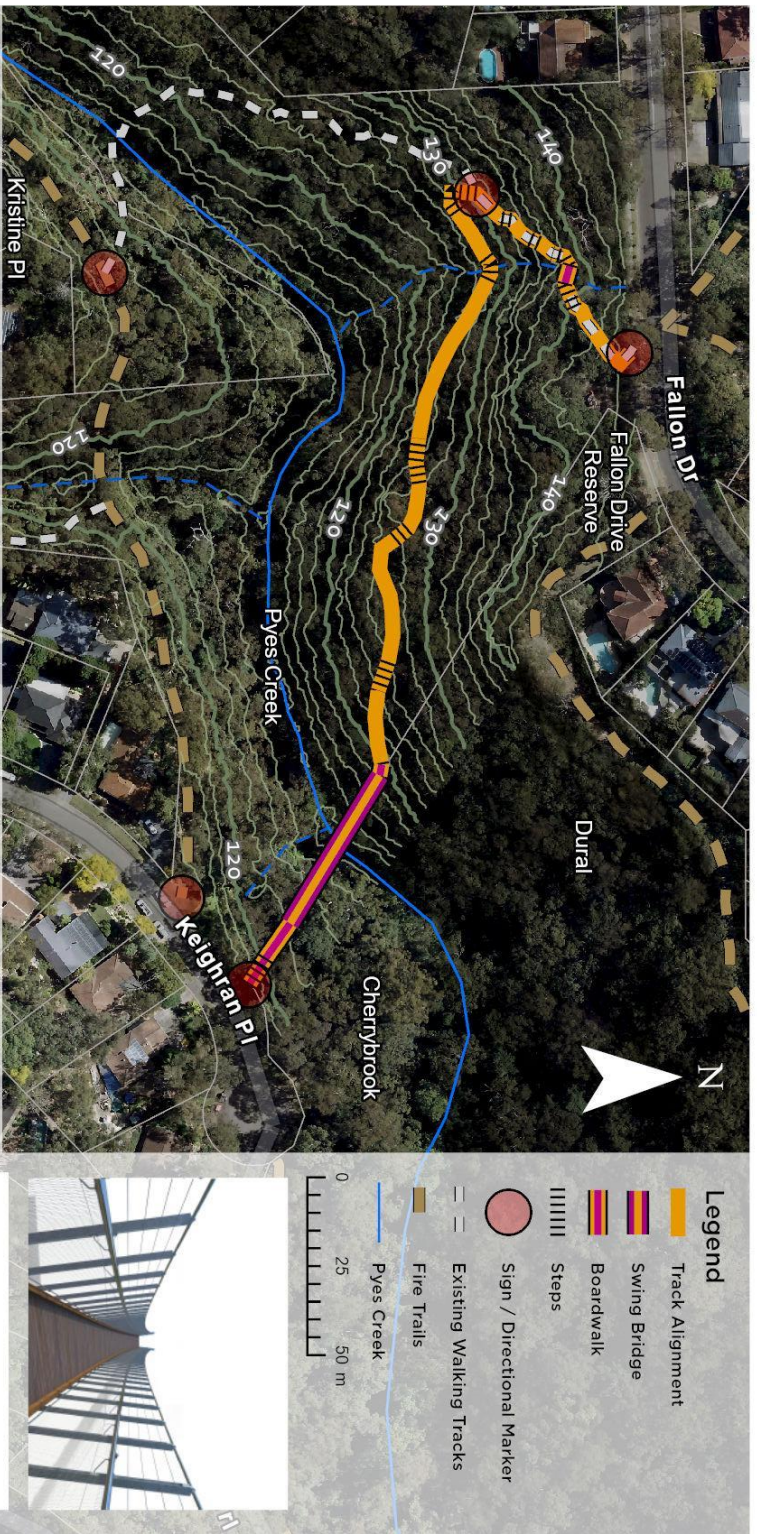
Yours faithfully,



David Green  
Project Officer – Bushland Trail Infrastructure  
Natural Resources Branch

TRIM: F2021/00217





**Project Description**

'Bushland to the Waterways - Pyes Creek Elevated Walkway' has been selected as part of the NSW Public Spaces Legacy Program.

The purpose of the NSW Public Spaces Legacy Program is to provide long-term value by funding new and/or improved high-quality public and open spaces ensuring a legacy well beyond the COVID-19 economic recovery period.

The works include design and construction of a low-profile single span swing bridge for pedestrians and connected walking track upgrades with sandstone and raised platforms in Pyes Creek Bushland.

The existing Pyes Creek Bushland has a popular network of walking tracks and fire trails including a creek crossing which has become difficult to traverse. The swing bridge will reconnect access between Dural and Cherrybrook and create an adventurous tree side walk overlooking the picturesque stream below. Connecting track upgrades including 1m wide stone steps and construction on either side will lead to conveniently accessed locations including Fallon Drive Reserve Playground, Dural, and Keighran Place Fire Trail. Interpretive and/or wayfinding signage will be designed and upgraded to compliment and assist usage of the new iconic facility. This project aims to create value for the community now and into the future for generations to come.

Works are scheduled between July - December 2022.

For enquiries regarding this project please contact David Green on 9847 6651 or [dgreen@hornsby.nsw.gov.au](mailto:dgreen@hornsby.nsw.gov.au)

Proudly funded by the  
NSW Government in association  
with Hornsby Shire Council

**Bushland to the waterways - Pyes creek elevated walkway**

Concept Plan  
June 2022

**Natural Resources Branch**  
Hornsby Shire Council  
296 Peats Ferry Road, Hornsby  
PO Box 37, Hornsby NSW 1630  
Telephone 9847 6666  
8.30am - 5pm Mon-Fri  
[hornsby.nsw.gov.au](http://hornsby.nsw.gov.au)

