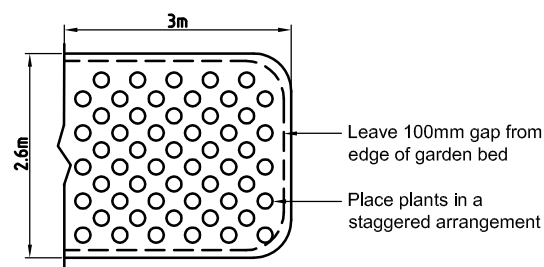


MEDIAN PLANTING PLAN

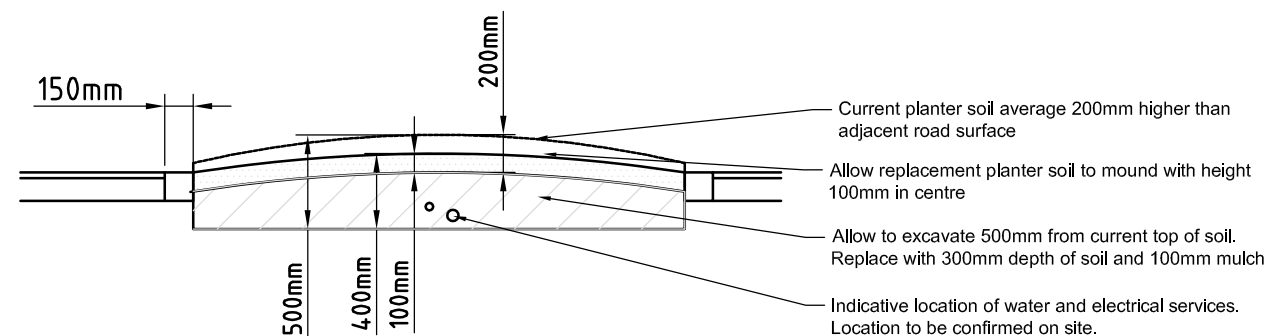
SCALE 1:200

PLANT SCHEDULE				
CODE	SPECIES	DENSITY	NO.	SIZE
Bs	Buxus sempervirens	5/m ²	200	140mm
Ng	Nandina 'Gulf Stream'	5/m ²	525	140mm



TYPICAL PLANTING ARRANGEMENT

SCALE 1:50



PLANTER DETAIL

SCALE 1:20

NOTES:

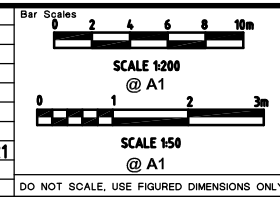
- ALL WORKS TO BE CARRIED OUT IN ACCORDANCE WITH THE REQUIREMENTS & SPECIFICATIONS OF HORNSBY SHIRE COUNCIL.
- BEWARE OF UNDERGROUND SERVICES (WATER AND ELECTRICITY) DURING EXCAVATION.
- EXCAVATE PLANTING AREAS TO 500MM DEPTH AND IMPORT 300MM TOPSOIL TO NEW GARDEN BED AREAS AS SPECIFIED.
- INSTALL 100MM DEPTH ORGANIC WOOD CHIP MULCH AS SPECIFIED.
- ANY SUBSTITUTION OF SPECIES VARIETY OR CONTAINER SIZE MUST BE CONFIRMED WITH LANDSCAPE ARCHITECT.
- ALL DISTURBED AREAS OF THE SITE ARE TO BE REINSTATED WITH EXISTING OR MATCHING MATERIALS UNLESS NOTED OTHERWISE AT THE COMPLETION OF THE WORKS.

Hornsby Shire Council
Trees, Parks & Recreation Branch

TELEPHONE: (02) 9847 6666
EMAIL: hsc@hornsby.nsw.gov.au

Designer ZC	Design Checked-Landscape Co-ordinator		
Drawn ZC	Signed:		
Surveyor XXXX	XXXX	XXXX	AHD
Project Identifier\CAD File Name XXXX	Field Book	Level Book	Datum
TRM Document Number XXX	Signed: _____ Date: _____		

A	ISSUED FOR QUOTATION	Z COOKE	ZC	15.7.21
Issue	Description	Name	Initial	Date
Design not to be amended without authorisation by Manager Parks & Recreation				



MEDIAN PLANTING PLAN
PEATS FERRY ROAD, HORNSBY
(OPPOSITE HORNSBY PARK)

Project Number 202008	Sheet 1	of 1	Issue A
HSC Drawing Number LA01			