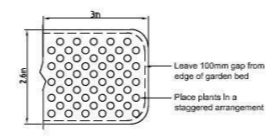
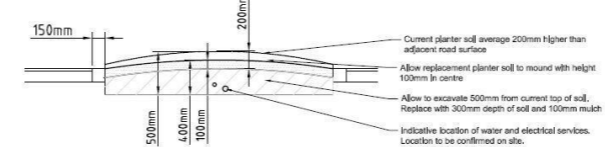


MEDIAN PLANTING PLAN
SCALE: 1:200

PLANT SCHEDULE				
CODE	SPECIES	DENSITY	NO.	SIZE
Bs	Buxus sempervirens	5/m ²	200	140mm
Ng	Nandina 'Gulf Stream'	5/m ²	525	140mm



TYPICAL PLANTING ARRANGEMENT
SCALE: 1:50



PLANTER DETAIL
SCALE: 1:20

- NOTES:**
- ALL WORKS TO BE CARRIED OUT IN ACCORDANCE WITH THE REQUIREMENTS & SPECIFICATIONS OF HORNSBY SHIRE COUNCIL.
 - BE AWARE OF UNDERGROUND SERVICES (WATER AND ELECTRICITY) DURING EXCAVATION.
 - EXCAVATE PLANTING AREAS TO 500MM DEPTH AND IMPORT 300MM TOPSOIL TO NEW GARDEN BED AREAS AS SPECIFIED.
 - INSTALL 100MM DEPTH ORGANIC WOOD CHIP MULCH AS SPECIFIED.
 - ANY SUBSTITUTION OF SPECIES VARIETY OR CONTAINER SIZE MUST BE CONFIRMED WITH LANDSCAPE ARCHITECT.
 - ALL DISTURBED AREAS OF THE SITE ARE TO BE REINSTATED WITH EXISTING OR MATCHING MATERIALS UNLESS NOTED OTHERWISE AT THE COMPLETION OF THE WORKS.

Hornsby Shire Council
Trees, Parks & Recreation Branch

202008
MEDIAN PLANTING PLAN
PEATS FERRY ROAD, HORNSBY
(OPPOSITE HORNSBY PARK)

LA01

NSW SafeWork NSW
WORK HEALTH & SAFETY
TRAFFIC CONTROL WORK

David Paul WISNIEWSKI
Card No: TCT0019995
D.O.B: 26/02/1967
Date of Issue: 16/08/2017
Type of traffic control work: IMP PWZ TCR

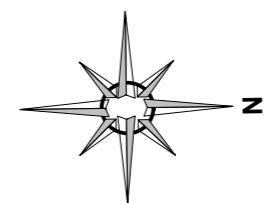
Date: 26.7.21 **Author:** David Wisniewski TCT 0019995 **Disclaimer:** This TGS is drawn not to scale to RMS TCAW Issue 6

Comments:

1. Day, short term work.
2. All personnel shall wear approved high visibility garments.
3. Minimum arrow board size B.
4. All work vehicles shall bear an approved amber warning device/s.
5. Leading Hand shall contact TMC prior to commencement & on completion of work.
6. Plant must remain fully contained in kerb side lane.
7. No foot personnel operating in any other lanes.



- Legend**
- Work Area
 - Cone



TGS #
HOR_PEA



**THIS SITE IS WITHIN A
40 km/h HIGH PEDESTRIAN ACTIVITY AREA**