
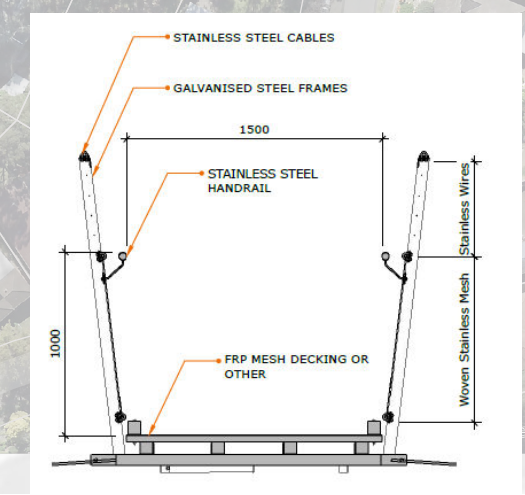




- Legend**
- Track Alignment
 - Swing Bridge
 - Boardwalk
 - Steps
 - Sign / Directional Marker
 - Existing Walking Tracks
 - Fire Trails
 - Pyes Creek



Example - Stone Steps



Example - Swing Bridge (approach view)



Example - Swing Bridge (side view)

Project Description

'Bushland to the Waterways - Pyes Creek Elevated Walkway' has been selected as part of the NSW Public Spaces Legacy Program.

The purpose of the NSW Public Spaces Legacy Program is to provide long-term value by funding new and/or improved high-quality public and open spaces ensuring a legacy well beyond the COVID-19 economic recovery period.

The works includes design and construction of a low-profile single span swing bridge for pedestrians and connected walking track upgrades with sandstone and raised platforms in Pyes Creek Bushland.

The existing Pyes Creek Bushland has a popular network of walking tracks and fire trails including a creek crossing which has become difficult to traverse. The swing bridge will reconnect access between Dural and Cherrybrook and create an adventurous tree side walk overlooking the picturesque stream below. Connecting track upgrades including 1m wide stone steps and construction on either side will lead to conveniently accessed locations including Fallon Drive Reserve Playground, Dural, and Keighran Place Fire Trail. Interpretive and/or wayfinding signage will be designed and upgraded to compliment and assist usage of the new iconic facility. This project aims to create value for the community now and into the future for generations to come.

Works are scheduled between May - December 2022.

For enquiries regarding this project please contact David Green on 9847 6851 or dgreen@hornsby.nsw.gov.au

Proudly funded by the
NSW Government in association
with Hornsby Shire Council

Natural Resources Branch
Hornsby Shire Council
296 Peats Ferry Road, Hornsby
PO Box 37, Hornsby NSW 1630

Telephone 9847 6666
8.30am - 5pm Mon-Fri
hornsby.nsw.gov.au

Bushland to the waterways - Pyes creek elevated walkway

Concept Plan
April 2022

