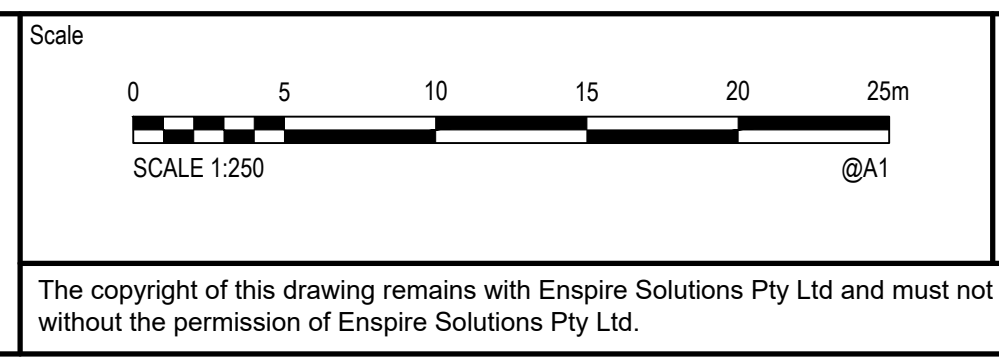


REV.	DATE	DESCRIPTION	DRN.	DES.	VERIF.	APPD.
4	02/03/2021	ISSUED FOR INFORMATION	EZ	SHH	SHH	
3	17/02/2021	ISSUED FOR INFORMATION	EZ	SHH	SHH	
2	09/02/2021	ISSUED FOR INFORMATION	EZ	SHH	SHH	
1	27/01/2021	ISSUED FOR INFORMATION	EZ	SHH	SHH	

Client
O C U L U S



Project
HORNSBY SHIRE
PUBLIC DOMAIN AND SIGNAGE
STRATEGY

Title
PEATS FERRY ROAD - STAGE 2
SIGNAGE AND LINEMARKING PLAN
SHEET 01

Enspire Solutions Pty Ltd
205/275 Alfred Street N, North Sydney NSW 2060
ABN: 71 624 801 690
Phone: 02 9922 6135

Scale
1:250

Date
27/01/2021

Size
A1

Datum
AHD

Status
**FOR LOCAL TRAFFIC COMMITTEE
CONSIDERATION**

Project Number/Drawing Number
180045-SK-036

Revision
4

LEGEND

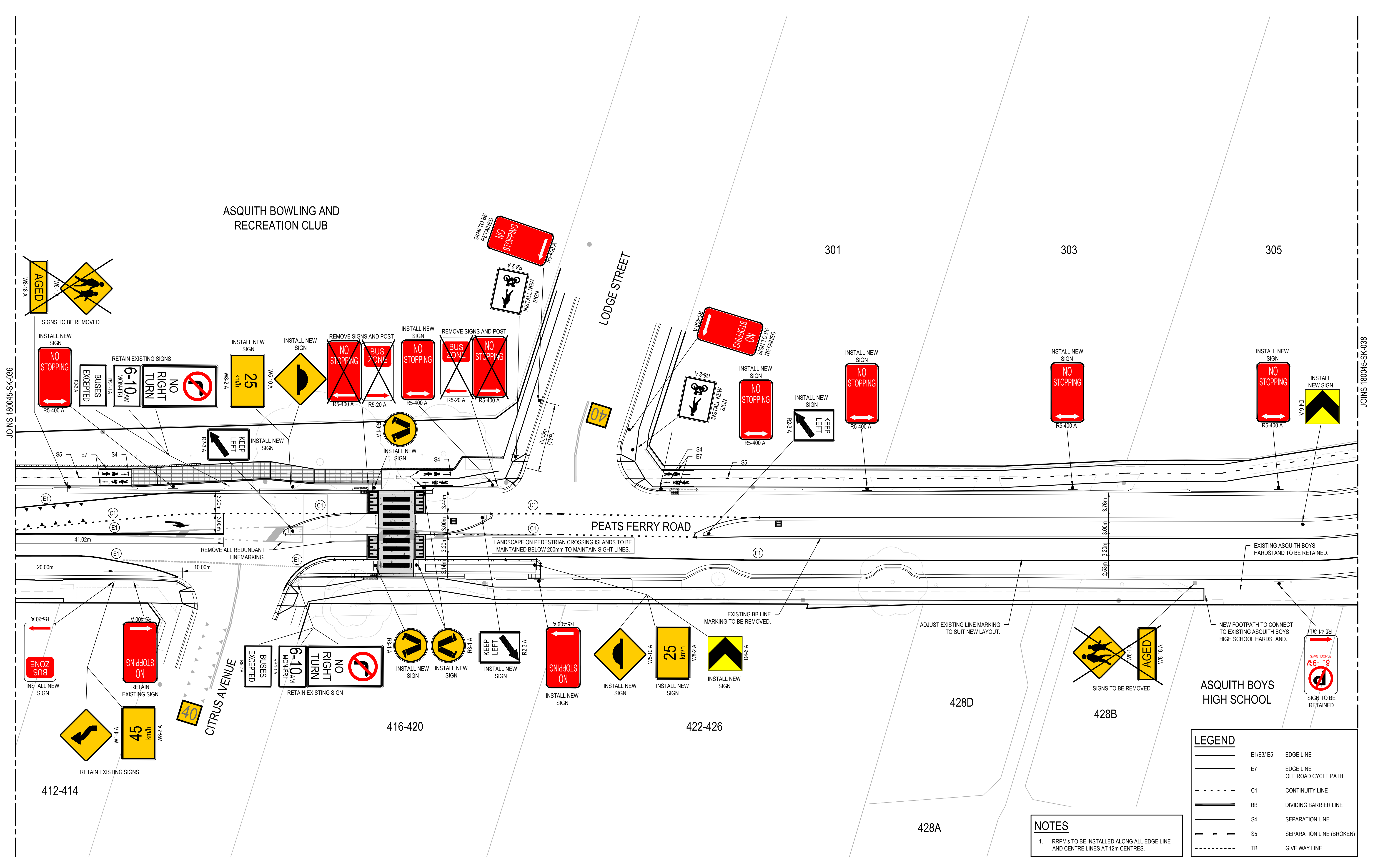
E1/E3/E5	EDGE LINE
E7	EDGE LINE OFF ROAD CYCLE PATH
C1	CONTINUITY LINE
BB	DIVIDING BARRIER LINE
S4	SEPARATION LINE
S5	SEPARATION LINE (BROKEN)
TB	GIVE WAY LINE

NOTES

- RRPMs TO BE INSTALLED ALONG ALL EDGE LINE AND CENTRE LINES AT 12m CENTRES.

JOIN 180045-SK-037

DATE PLOTTED: 2 March 2021 6:52 PM BY: SHAWN HOTONG



LEGEND

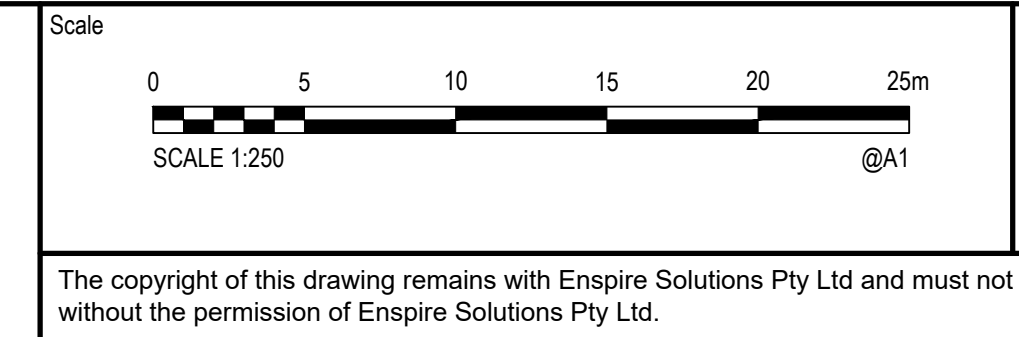
	E1/E3/E5	EDGE LINE
	E7	EDGE LINE OFF ROAD CYCLE PATH
	C1	CONTINUITY LINE
	BB	DIVIDING BARRIER LINE
	S4	SEPARATION LINE
	S5	SEPARATION LINE (BROKEN)
	TB	GIVE WAY LINE

NOTES

- RRPMs TO BE INSTALLED ALONG ALL EDGE LINE AND CENTRE LINES AT 12m CENTRES.

REV.	DATE	DESCRIPTION	DRN.	DES.	VERIF.	APPD.
4	02/03/2021	ISSUED FOR INFORMATION	EZ	SHH	SHH	
3	17/02/2021	ISSUED FOR INFORMATION	EZ	SHH	SHH	
2	09/02/2021	ISSUED FOR INFORMATION	EZ	SHH	SHH	
1	27/01/2021	ISSUED FOR INFORMATION	EZ	SHH	SHH	

Client
O C U L U S



Project
HORNSBY SHIRE
PUBLIC DOMAIN AND SIGNAGE
STRATEGY

Title
PEATS FERRY ROAD - STAGE 2
SIGNAGE AND LINEMARKING PLAN
SHEET 02

Enspire Solutions Pty Ltd
205/275 Alfred Street N, North Sydney NSW 2060
ABN: 71 624 801 690
Phone: 02 9922 6135

Scale
1:250

Date
27/01/2021

Size
A1

Datum
AHD

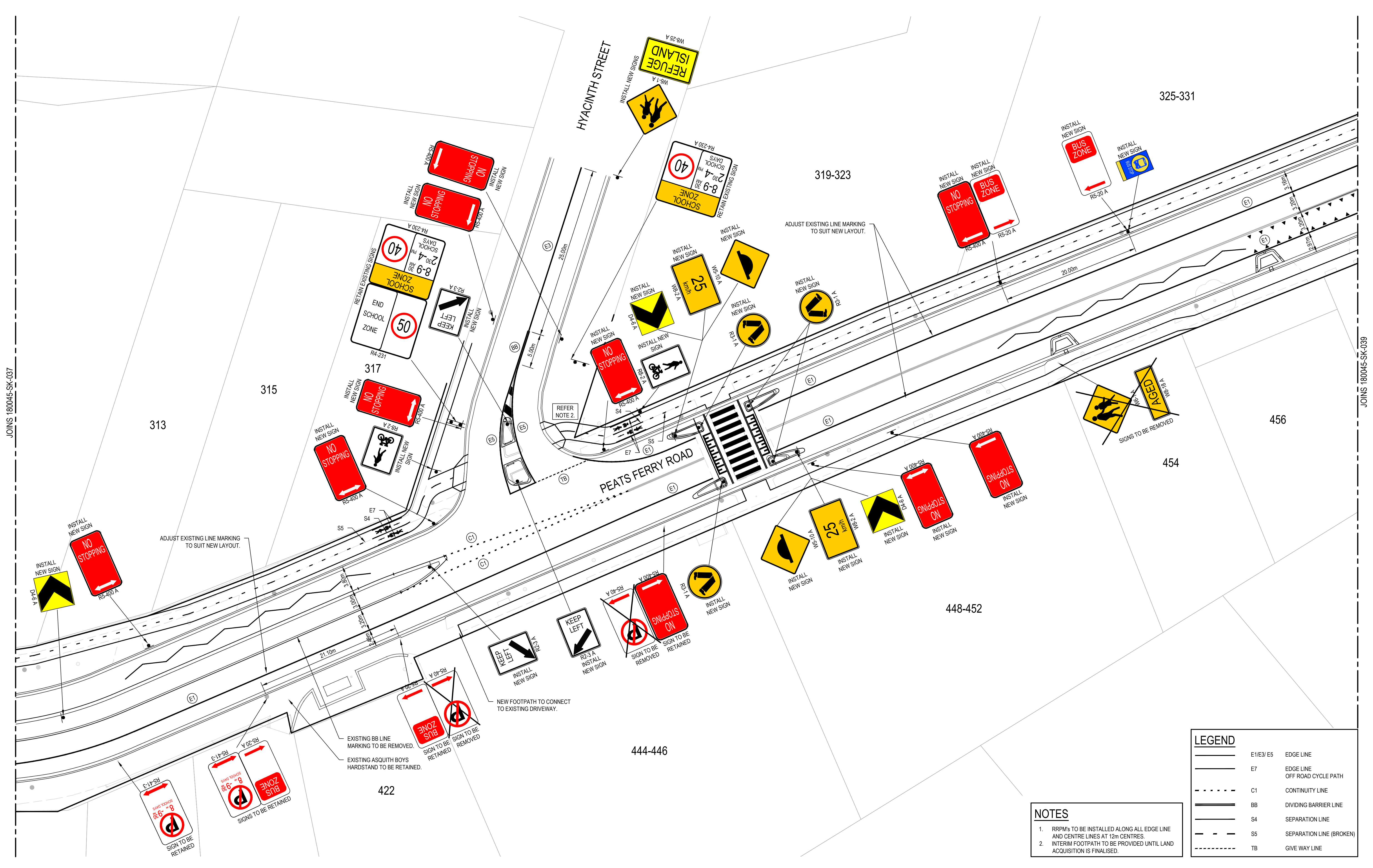
Status
**FOR LOCAL TRAFFIC COMMITTEE
CONSIDERATION**

Project Number/Drawing Number
180045-SK-037

Revision
4

JOINS 180045-SK-037

JOINS 180045-SK-039



LEGEND

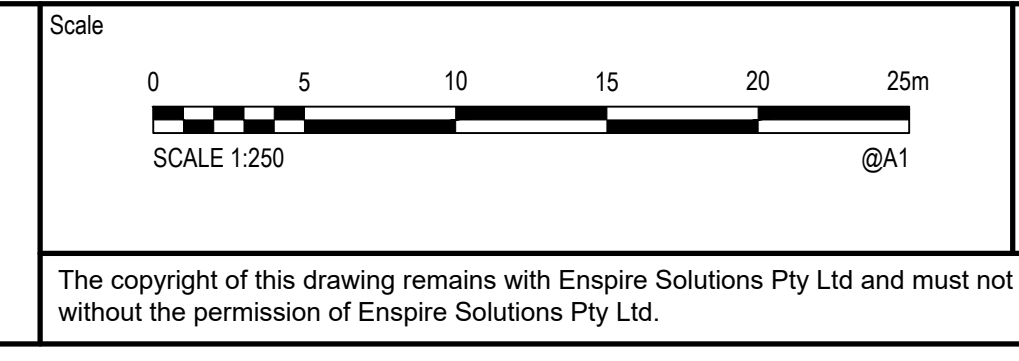
E1/E3/E5	EDGE LINE
E7	EDGE LINE OFF ROAD CYCLE PATH
C1	CONTINUITY LINE
BB	DIVIDING BARRIER LINE
S4	SEPARATION LINE
S5	SEPARATION LINE (BROKEN)
TB	GIVE WAY LINE

NOTES

- RRPMs TO BE INSTALLED ALONG ALL EDGE LINE AND CENTRE LINES AT 12m CENTRES.
- INTERIM FOOTPATH TO BE PROVIDED UNTIL LAND ACQUISITION IS FINALISED.

REV.	DATE	DESCRIPTION	DRN.	DES.	VERIF.	APPD.
4	02/03/2021	ISSUED FOR INFORMATION	EZ	SHH	SHH	
3	17/02/2021	ISSUED FOR INFORMATION	EZ	SHH	SHH	
2	09/02/2021	ISSUED FOR INFORMATION	EZ	SHH	SHH	
1	27/01/2021	ISSUED FOR INFORMATION	EZ	SHH	SHH	

Client
O C U L U S



Project
HORNSBY SHIRE
PUBLIC DOMAIN AND SIGNAGE
STRATEGY

Title
PEATS FERRY ROAD - STAGE 2
SIGNAGE AND LINEMARKING PLAN
SHEET 03

Enspire Solutions Pty Ltd
205/275 Alfred Street N, North Sydney NSW 2060
ABN: 71 624 801 690
Phone: 02 9922 6135

Scale
1:250

Date
27/01/2021

Size
A1

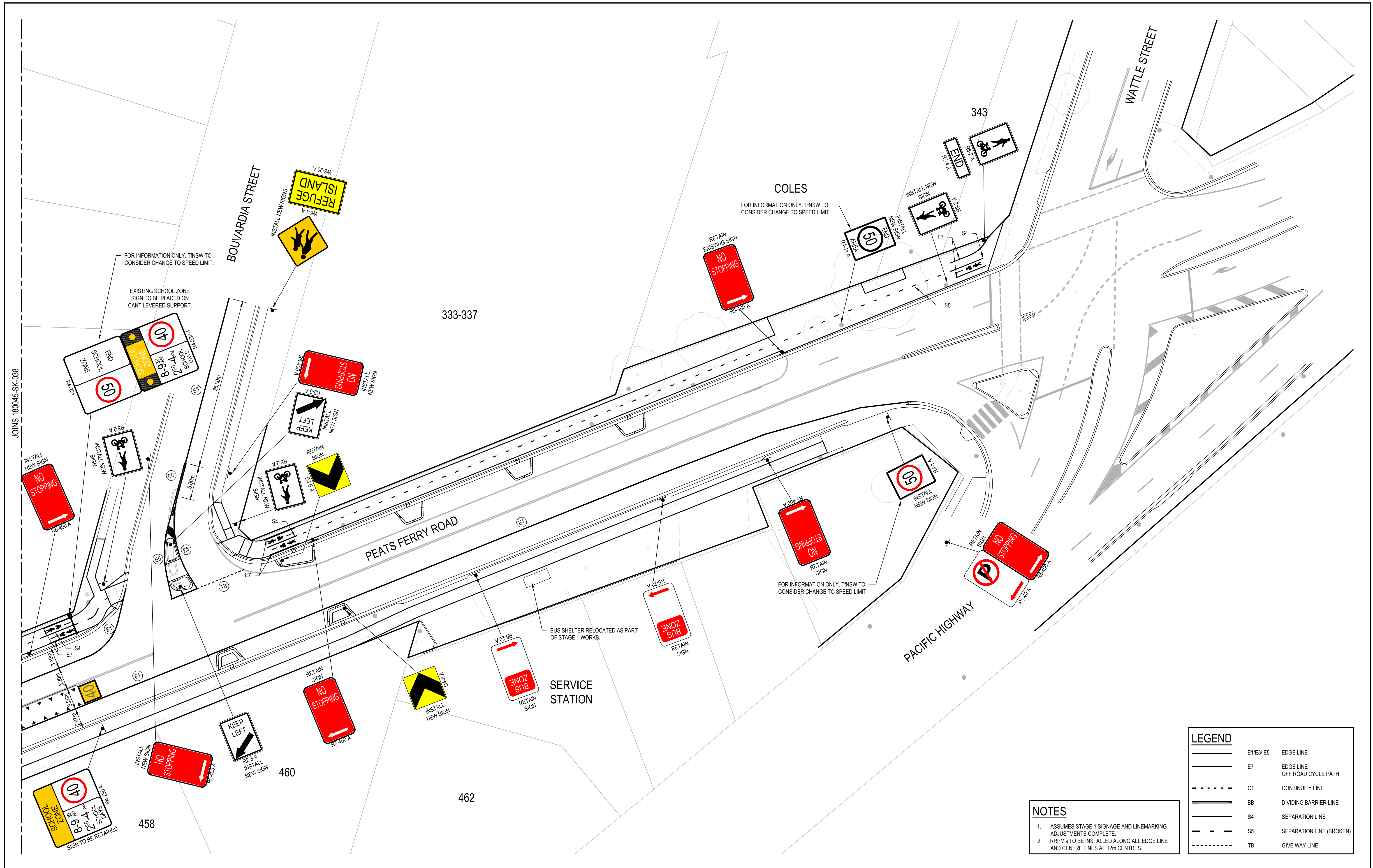
Datum
AHD

Status
**FOR LOCAL TRAFFIC COMMITTEE
CONSIDERATION**

Project Number/Drawing Number
180045-SK-038

Revision
4

The copyright of this drawing remains with Enspire Solutions Pty Ltd and must not be copied wholly or in part without the permission of Enspire Solutions Pty Ltd.



NOTES

1. ASSUMES STAGE 1 SIGNAGE AND LINEMARKING ADJUSTMENTS COMPLETE.
2. RRPMS TO BE INSTALLED ALONG ALL EDGE LINE AND CENTRE LINES AT 12m CENTRES.

LEGEND	
	E1/E3/ E5 EDGE LINE
	E7 EDGE LINE OFF ROAD CYCLE PATH
	C1 CONTINUITY LINE
	BB DIVIDING BARRIER LINE
	S4 SEPARATION LINE
	S5 SEPARATION LINE (BROKEN)
	TB GIVE WAY LINE

REV.	DATE	DESCRIPTION	DRN.	DES.	VERIF.	APPD.
4	02/03/2021	ISSUED FOR INFORMATION	EZ	SHH	SHH	
3	17/02/2021	ISSUED FOR INFORMATION	EZ	SHH	SHH	
2	09/02/2021	ISSUED FOR INFORMATION	EZ	SHH	SHH	
1	27/01/2021	ISSUED FOR INFORMATION	EZ	SHH	SHH	

Client

O C U L U S

Scale

The copyright of this drawing remains with Enspire Solutions Pty Ltd and must not be copied wholly or in part without the permission of Enspire Solutions Pty Ltd.

North

enspire

Enspire Solutions Pty Ltd
205/275 Alfred Street N, North Sydney NSW 2060
ABN: 71 624 801 690
Phone: 02 9922 6135

Project
HORNSBY SHIRE
PUBLIC DOMAIN AND SIGNAGE
STRATEGY

Title
PEATS FERRY ROAD - STAGE 2
SIGNAGE AND LINEMARKING PLAN
SHEET 04

Scale 1:250	Status FOR LOCAL TRAFFIC COMMITTEE CONSIDERATION
Date 27/01/2021	Project Number/Drawing Number 180045-SK-039
Size A1	Revision 4
Datum AHD	