





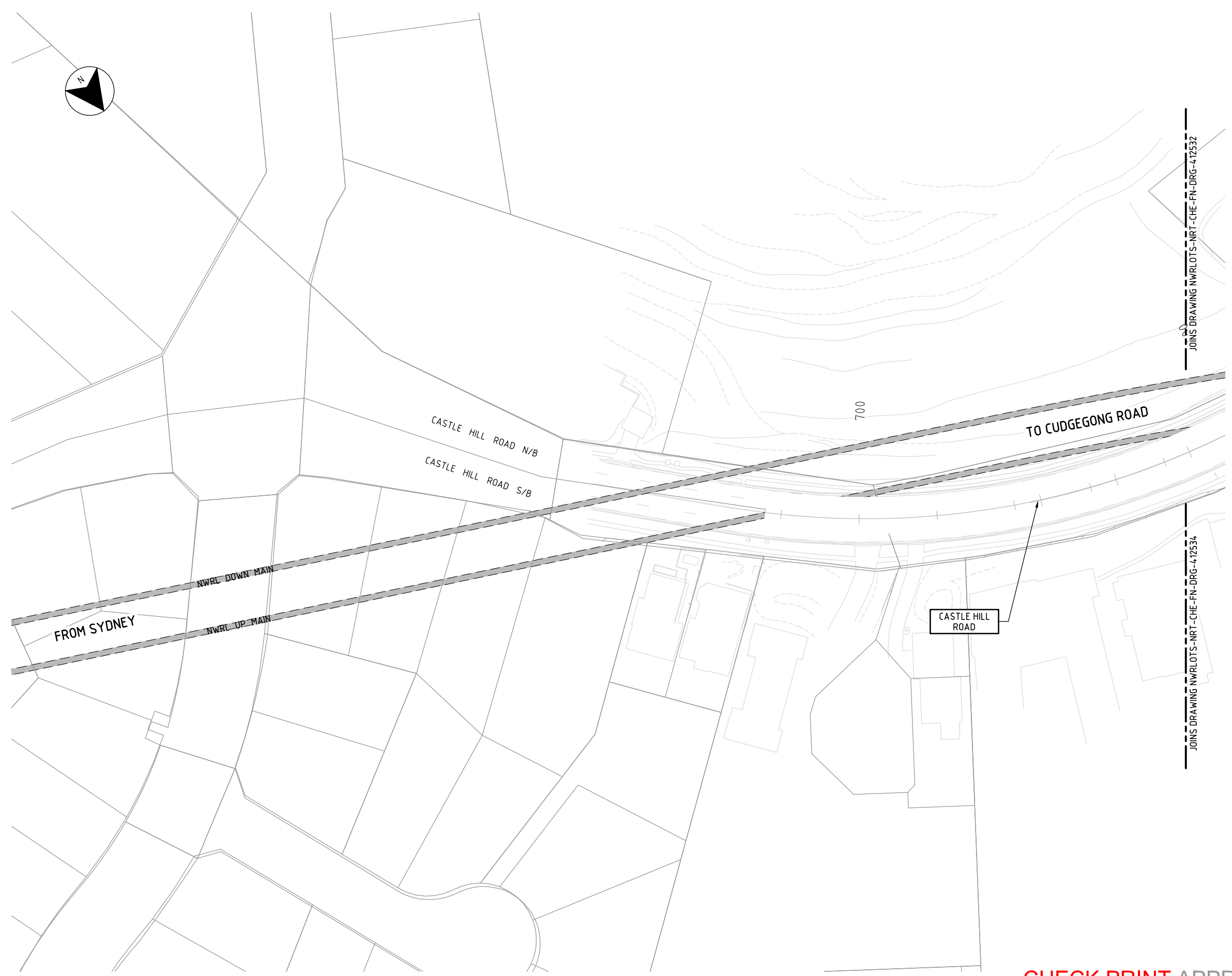
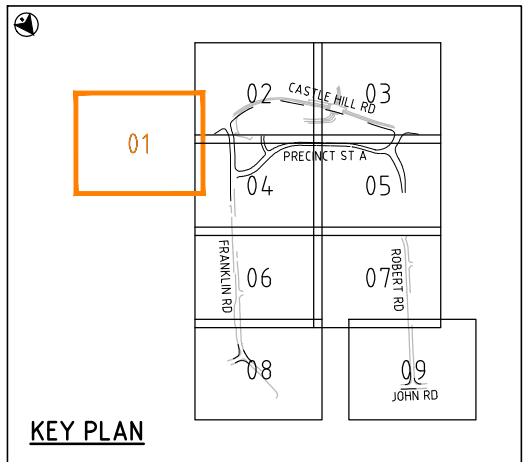


100mm AT FULL SIZE Pld Date: 20/07/17 - 13:57 Cad File: V:\Projects\_AWB\30012010170720\_CHE\_LINES\_n\_SIGNS\_for\_FTINWRLOTS-NRT-CHE-FN-DRG-412531.dwg

- LEGEND**
-  ROAD CONTROL LINE
  -  BOUNDARY (PROJECT SITE)
  -  BOUNDARY (TEMPORARY AREA)
  -  RAIL ALIGNMENT
  -  ARCHITECTURAL FENCE (FOR DETAILS REFER TO LANDSCAPING DRAWINGS IN DESIGN LOT 1501)
  -  RMS TYPE 1 FENCE



- NOTES**
- FOR GENERAL NOTES REFER TO DRG No. NWRLTS-NRT-CHE-CW-DRG-411311 TO 411316.



**CHECK PRINT APPROVED FOR CONSTRUCTION**

REV	BY	DATE	DESCRIPTION	APPD
00	CP	01/08/16	DESIGN APPROVED FOR CONSTRUCTION	GT
00.01	CP			GT

REVISION IN PROGRESS

Co-ordinate System: MGA Zone 56 | Height Datum: A.H.D. | This sheet may be prepared using colour and may be incomplete if copied

DESIGN MODEL FILE(S) USED FOR DOCUMENTATION OF THIS DRAWING


INDEPENDENT CERTIFIER CERTIFICATE  
 NWRLTS-OIC-CHE-CE-CER-000001

NOTE: Do not scale from this drawing.

DISCIPLINE	CHECK PRINT	
	PRELIM	FINAL
	INITIAL	DATE
DISCIPLINE		
DISCIPLINE		
DISCIPLINE		
BACKDRAFTED/CORRECTED		
CONFIRMED		

SERVICE PROVIDERS

DRAWN \_\_\_ C.PEBIBICH \_\_\_  
 DESIGNED \_\_\_ J.TOTH \_\_\_  
 DRG CHECK \_\_\_ A.I.WILSON \_\_\_  
 DESIGN CHECK \_\_\_ G.THOMAS \_\_\_  
 APPROVED \_\_\_ W.V.EDE \_\_\_ 09/06/16



**NORTH WEST RAIL LINK**  
 CHERRYBROOK STATION  
 FENCING  
 FENCING PLAN  
 SHEET 1

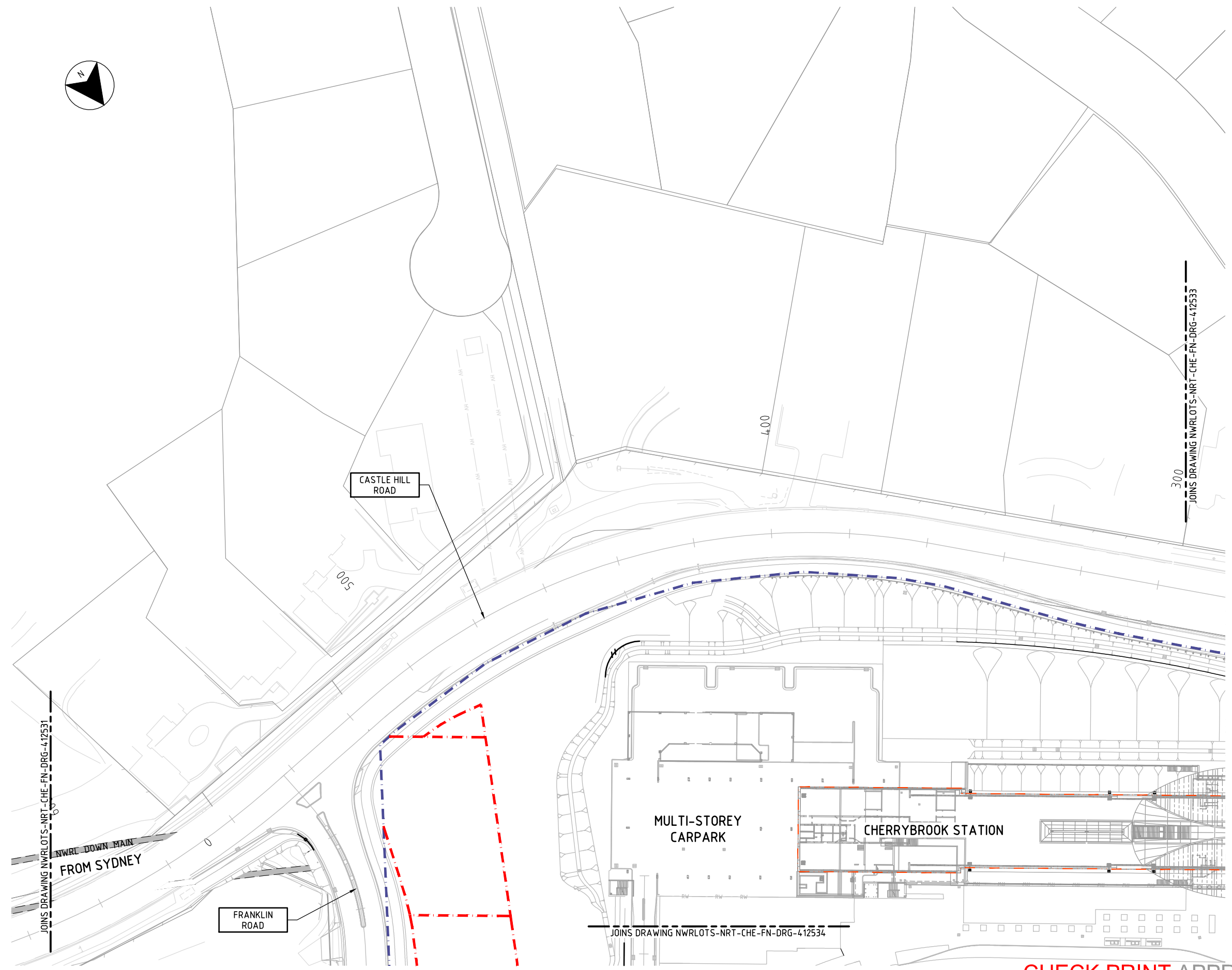
STATUS: FOR CONSTRUCTION | SHEET 1 OF 9 | ©  
 DRG No NWRLTS-NRT-CHE-FN-DRG-412531 | NWRL REV 00.01

100mm AT FULL SIZE PLOT DATE: 20/07/17 - 13:58 Cad File: V:\Projects\_AWB\30012010170720\_CHE\_LINES\_n\_SIGNS\_for\_JTN\NWRLOTS-NRT-CHE-FN-DRG-412532.dwg



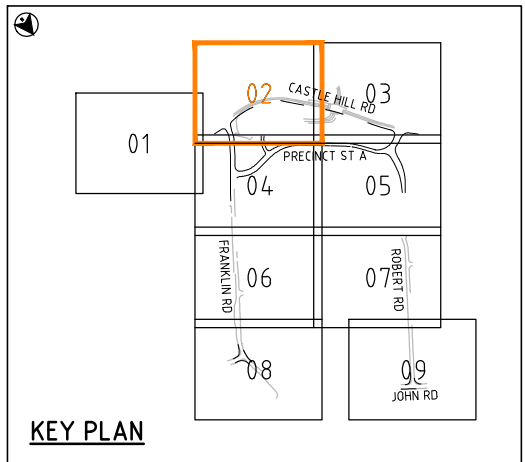
**LEGEND**

- ROAD CONTROL LINE
- BOUNDARY (PROJECT SITE)
- BOUNDARY (TEMPORARY AREA)
- RAIL ALIGNMENT
- ARCHITECTURAL FENCE (FOR DETAILS REFER TO LANDSCAPING DRAWINGS IN DESIGN LOT 1501)
- RMS TYPE 1 FENCE



**NOTES**

- FOR GENERAL NOTES REFER TO DRG No. NWRLOTS-NRT-CHE-CW-DRG-411311 TO 411316.



**CHECK PRINT APPROVED FOR CONSTRUCTION**

REV	BY	DATE	DESCRIPTION	APPD
00	CP	01/08/16	DESIGN LOT 1504 - APPROVED FOR CONSTRUCTION	GT
00.01	MH	05/10/16	DESIGN LOT 1504 - MINOR CHANGES TO FINAL DESIGN - ECC-490221	GT
00.02	MH	28/10/16	DESIGN LOT 1504 - MINOR CHANGES TO FINAL DESIGN - ECC-490263	GT

REVISION IN PROGRESS

A1 Original Co-ordinate System: MGA Zone 56 Height Datum: A.H.D. This sheet may be prepared using colour and may be incomplete if copied

DESIGN MODEL FILE(S) USED FOR DOCUMENTATION OF THIS DRAWING

INDEPENDENT CERTIFIER CERTIFICATE  
NWRLOTS-OIC-CHE-CE-CER-000001

NOTE: Do not scale from this drawing.

DISCIPLINE	PRELIM	FINAL
	INITIAL	DATE
DISCIPLINE		
DISCIPLINE		
DISCIPLINE		
BACKDRAFTED/CORRECTED		
CONFIRMED		

SERVICE PROVIDERS







DRAWN: M.HOFFMAN  
DESIGNED: J.TOTH  
DRG CHECK: A.T.WILSON  
DESIGN CHECK: G.THOMAS  
APPROVED: W.V.EDE 28/10/16

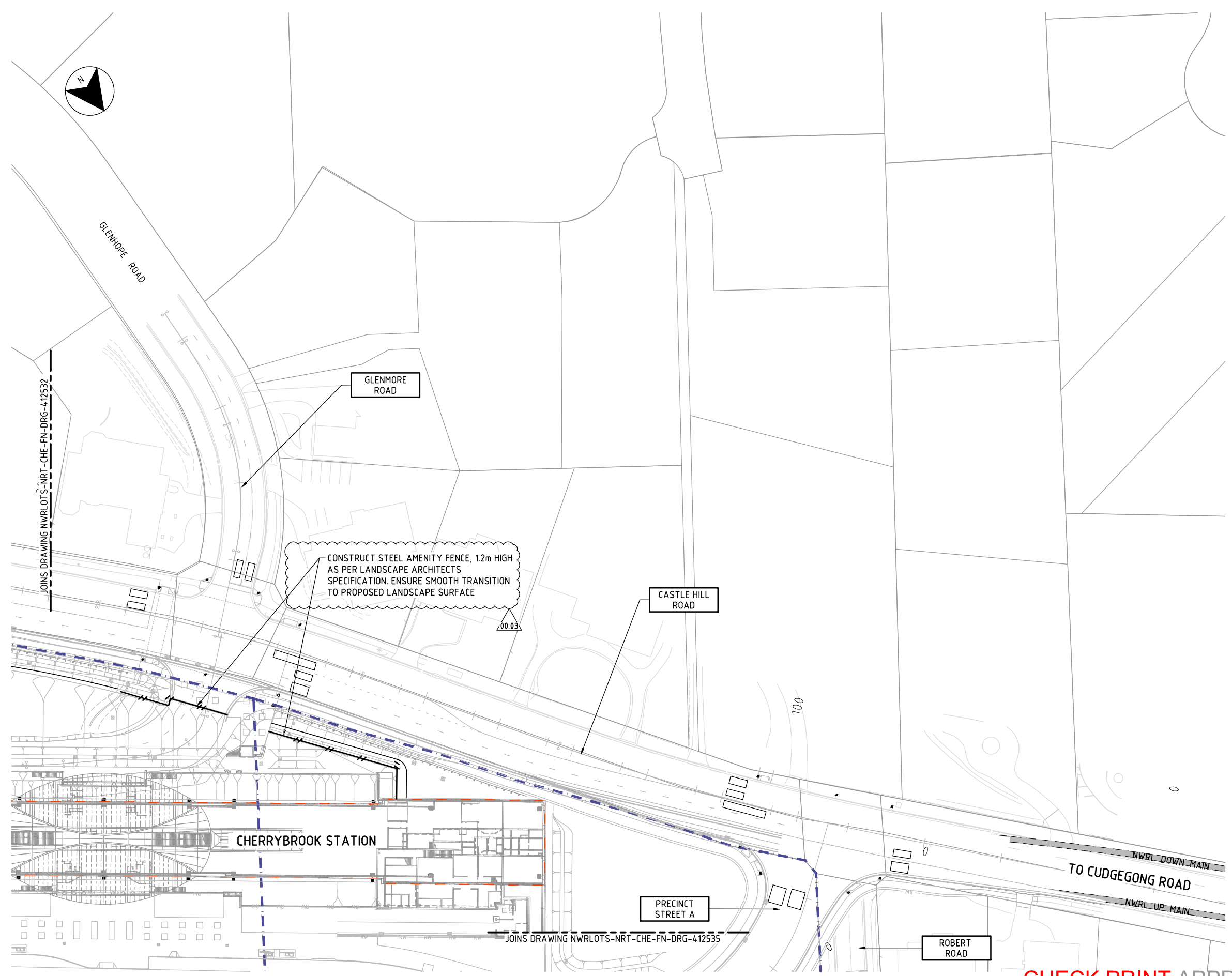
**NORTH WEST RAIL LINK**  
CHERRYBROOK STATION  
FENCING  
FENCING PLAN  
SHEET 2

STATUS: FOR CONSTRUCTION SHEET 2 OF 9 ©  
DRG No NWRLOTS-NRT-CHE-FN-DRG-412532 NWRL REV 00.02

100mm AT FULL SIZE Pbt Date: 20/07/17 - 13:58 Cad File: V:\Projects\_AWB\30012010170720\_CHE\_LINES\_n\_SIGNS\_for\_JTN\NWRLOTS-NRT-CHE-FN-DRG-412535.dwg

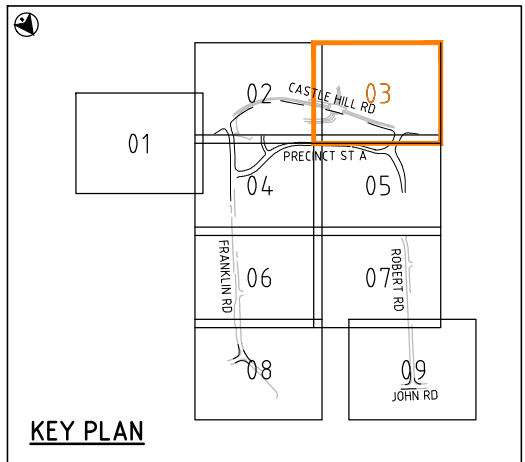
**LEGEND**

-  ROAD CONTROL LINE
-  BOUNDARY (PROJECT SITE)
-  BOUNDARY (TEMPORARY AREA)
-  RAIL ALIGNMENT
-  ARCHITECTURAL FENCE (FOR DETAILS REFER TO LANDSCAPING DRAWINGS IN DESIGN LOT 1501)
-  RMS TYPE 1 FENCE



**NOTES**

- FOR GENERAL NOTES REFER TO DRG No. NWRLOTS-NRT-CHE-CW-DRG-411311 TO 411316.



CHECK PRINT APPROVED FOR CONSTRUCTION

REV	BY	DATE	DESCRIPTION	APPD
00	CP	01/08/16	DESIGN LOT 1504 - APPROVED FOR CONSTRUCTION	GT
00.01	MH	05/10/16	DESIGN LOT 1504 - MINOR CHANGES TO FINAL DESIGN - ECC-490221	GT
00.02	MH	28/10/16	DESIGN LOT 1504 - MINOR CHANGES TO FINAL DESIGN - ECC-490263	GT
00.03	PA	25/11/16	DESIGN LOT 1504 - MINOR CHANGES TO FINAL DESIGN - ECC-490356	GT

**SCALES**

1:500 FULL SIZE A1

DESIGN MODEL FILE(S) USED FOR DOCUMENTATION OF THIS DRAWING


INDEPENDENT CERTIFIER CERTIFICATE  
NWRLOTS-OIC-CHE-CE-CER-000001

NOTE: Do not scale from this drawing.

DISCIPLINE	PRELIM	INITIAL	FINAL	DATE
DISCIPLINE				
DISCIPLINE				
DISCIPLINE				
DISCIPLINE				
BACKDRAFTED/CORRECTED				
CONFIRMED				

THE INFORMATION SHOWN ON THIS DRAWING IS FOR THE PURPOSES OF THE NORTH WEST RAIL LINK (NWRL) PROJECT ONLY. NO WARRANTY IS GIVEN OR IMPLIED AS TO ITS SUITABILITY FOR ANY OTHER PURPOSE. THE SERVICE PROVIDERS ACCEPT NO LIABILITY ARISING FROM THE USE OF THIS DRAWING AND THE INFORMATION SHOWN THEREON FOR ANY PURPOSE OTHER THAN THE NORTH WEST RAIL LINK (NWRL) PROJECT.

**SERVICE PROVIDERS**


 DRAWN: P.MCAROLE  
 DESIGNED: J.TOTH  
 DRG CHECK: A.WILSON  
 DESIGN CHECK: G.THOMAS  
 APPROVED: W.V.EDE 24/11/16

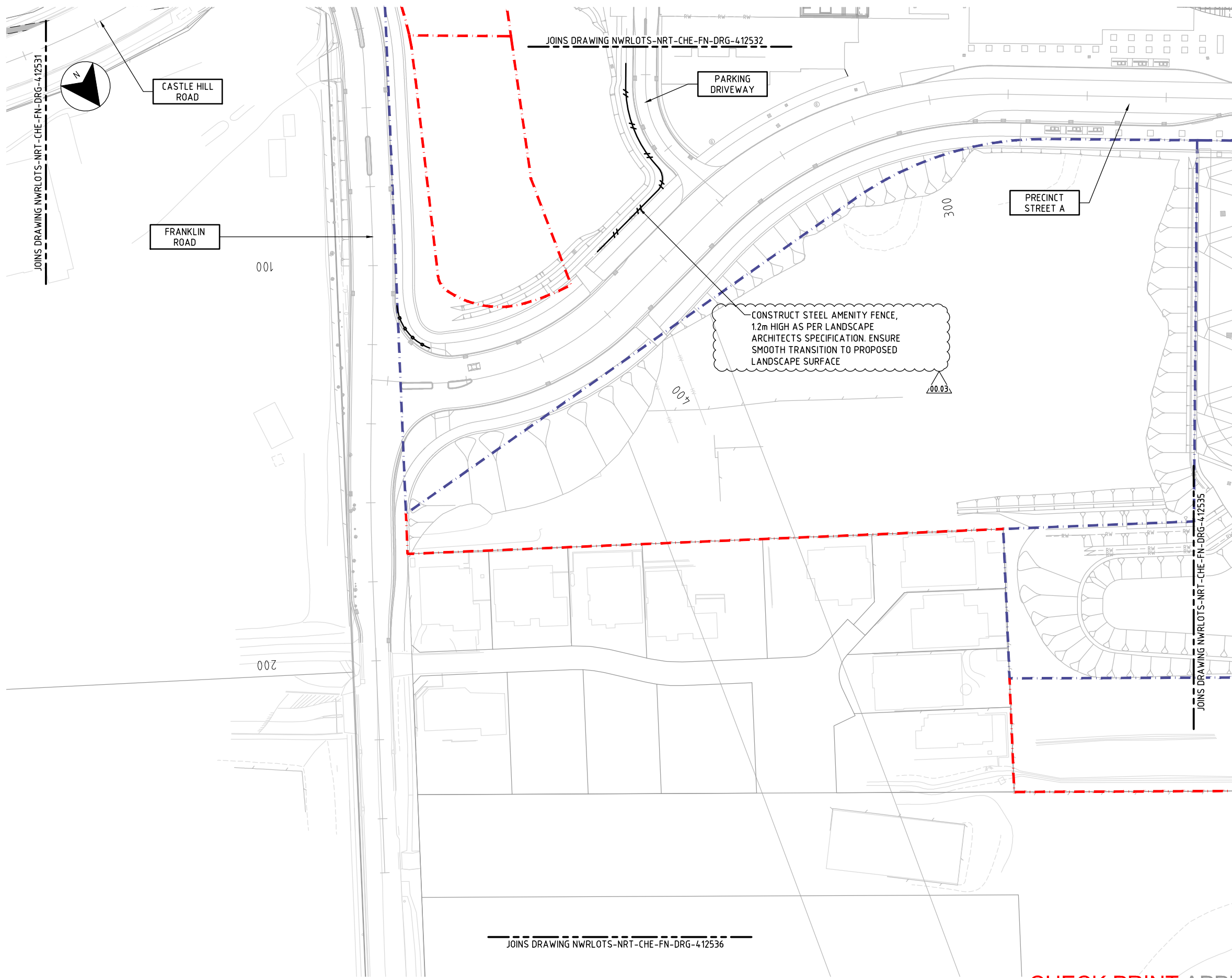
**NORTH WEST RAIL LINK**

CHERRYBROOK STATION  
FENCING  
FENCING PLAN  
SHEET 3

STATUS: FOR CONSTRUCTION SHEET 3 OF 9

DRG No NWRLOTS-NRT-CHE-FN-DRG-412533 NWRL REV 00.03

100mm AT FULL SIZE PLOT DATE: 20/07/17 - 13:59 Cad File: V:\Projects\_AWB\30012010170720\_CHE\_LINES\_n\_SIGNS\_for\_FTINWRLOTS-NRT-CHE-FN-DRG-412534.dwg

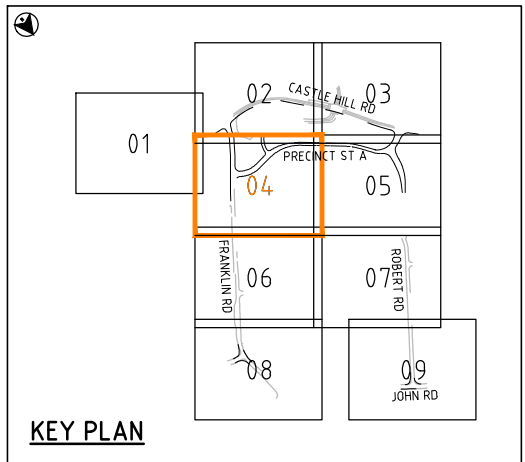


**LEGEND**

- ROAD CONTROL LINE
- BOUNDARY (PROJECT SITE)
- BOUNDARY (TEMPORARY AREA)
- RAIL ALIGNMENT
- ARCHITECTURAL FENCE (FOR DETAILS REFER TO LANDSCAPING DRAWINGS IN DESIGN LOT 1501)
- RMS TYPE 1 FENCE

**NOTES**

- FOR GENERAL NOTES REFER TO DRG No. NWRLOTS-NRT-CHE-CW-DRG-411311 TO 411316.



**CHECK PRINT APPROVED FOR CONSTRUCTION**

REV	BY	DATE	DESCRIPTION	APPD
00	CP	01/08/16	DESIGN LOT 1504 - APPROVED FOR CONSTRUCTION	GT
00.01	MH	05/10/16	DESIGN LOT 1504 - MINOR CHANGES TO FINAL DESIGN - ECC-490221	GT
00.02	MH	28/10/16	DESIGN LOT 1504 - MINOR CHANGES TO FINAL DESIGN - ECC-490263	GT
00.03	PA	25/11/16	DESIGN LOT 1504 - MINOR CHANGES TO FINAL DESIGN - ECC-490356	GT

**SCALES**

DESIGN MODEL FILE(S) USED FOR DOCUMENTATION OF THIS DRAWING

INDEPENDENT CERTIFIER CERTIFICATE  
NWRLOTS-OIC-CHE-CE-CER-000001

NOTE: Do not scale from this drawing.

**CHECK PRINT** PRELIM  FINAL

DISCIPLINE	INITIAL	DATE
DISCIPLINE		
DISCIPLINE		
DISCIPLINE		
DISCIPLINE		
BACKDRAFTED/CORRECTED		
CONFIRMED		

Information shown on this drawing is for the purposes of the North West Rail Link (NWRL) Project only. No warranty is given or implied as to its suitability for any other purpose. The Service Providers accept no liability arising from the use of this drawing and the information shown thereon for any purpose other than the North West Rail Link (NWRL) Project.

**SERVICE PROVIDERS**

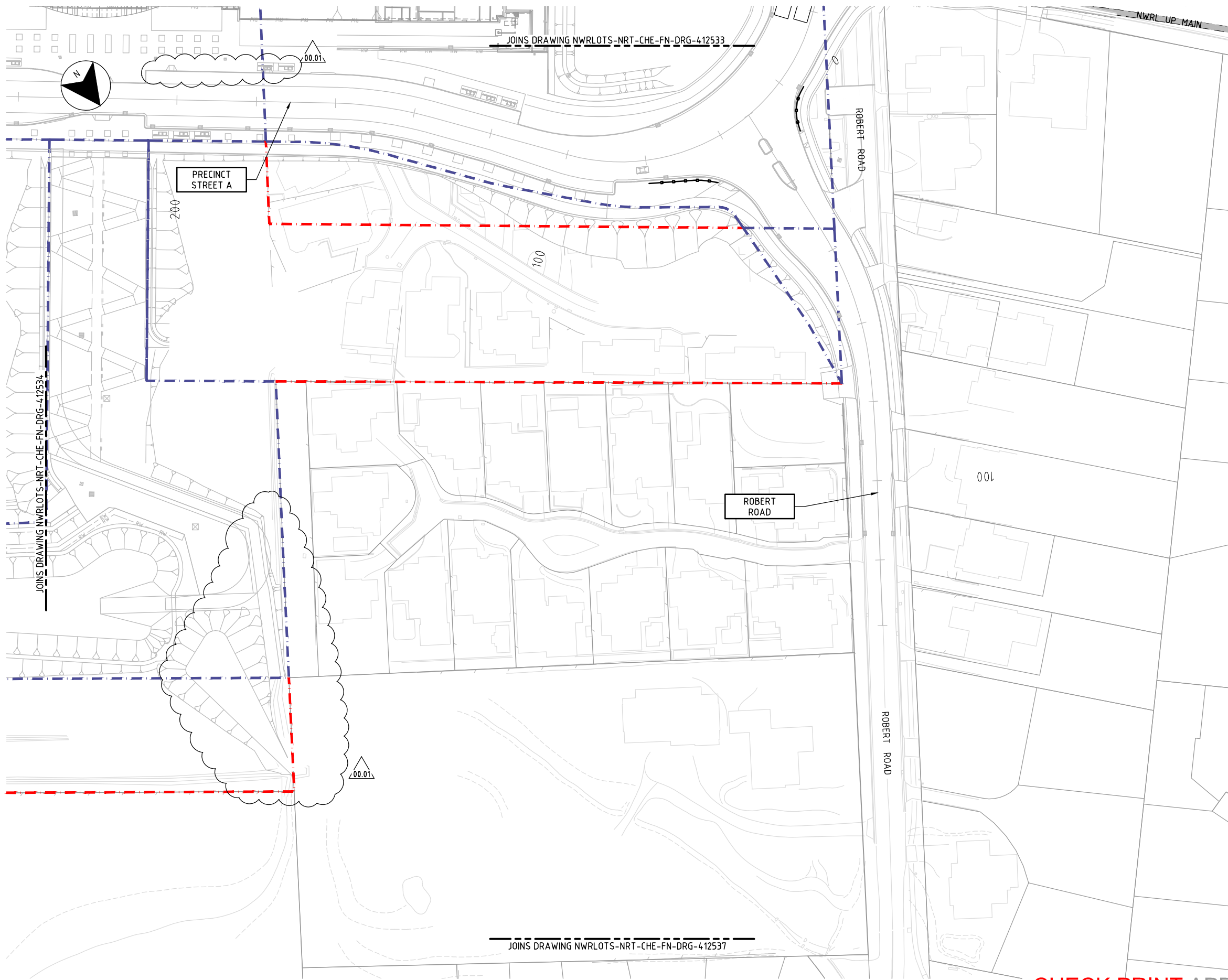
north west rapid transit  
caring for life's journeys

DRAWN \_\_\_ P.MCAROLE \_\_\_  
DESIGNED \_\_\_ J.TOTH \_\_\_  
DRG CHECK \_\_\_ A.J.WILSON \_\_\_  
DESIGN CHECK \_\_\_ G.THOMAS \_\_\_  
APPROVED \_\_\_ W.V.EDE \_\_\_ 24/11/16

**NORTH WEST RAIL LINK**  
CHERRYBROOK STATION  
FENCING  
FENCING PLAN  
SHEET 4

STATUS: FOR CONSTRUCTION SHEET 4 OF 9 ©  
DRG No NWRLOTS-NRT-CHE-FN-DRG-412534 NWRL REV 00.03

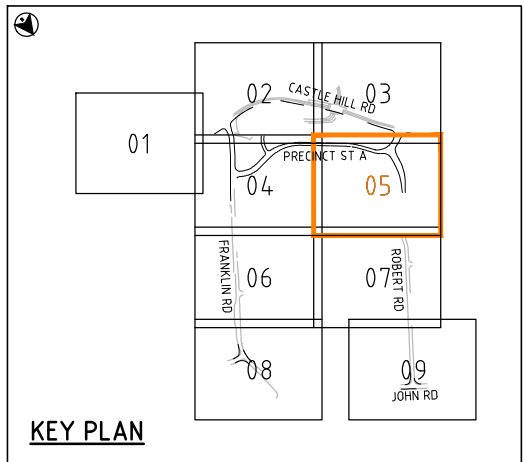
100mm AT FULL SIZE Plot Date: 20/07/17 - 13:59 Cad File: V:\Projects\_AWB\30012010170720\_CHE\_LINES\_n\_SIGNS\_for\_FTINRWRLOTS-NRT-CHE-FN-DRG-412535.dwg



**LEGEND**

- ROAD CONTROL LINE
- BOUNDARY (PROJECT SITE)
- BOUNDARY (TEMPORARY AREA)
- RAIL ALIGNMENT
- ARCHITECTURAL FENCE (FOR DETAILS REFER TO LANDSCAPING DRAWINGS IN DESIGN LOT 1501)
- RMS TYPE 1 FENCE

- NOTES**
- FOR GENERAL NOTES REFER TO DRG No. NWRLOTS-NRT-CHE-CW-DRG-411311 TO 411316.



**CHECK PRINT APPROVED FOR CONSTRUCTION**

REV	BY	DATE	DESCRIPTION	APPD
00	CP	01/08/16	DESIGN LOT 1504 - APPROVED FOR CONSTRUCTION	GT
00.01	MH	05/10/16	DESIGN LOT 1504 - MINOR CHANGES TO FINAL DESIGN - ECC-490221	GT

REVISION IN PROGRESS

A1 Original Co-ordinate System: MGA Zone 56 Height Datum: A.H.D. This sheet may be prepared using colour and may be incomplete if copied

DESIGN MODEL FILE(S) USED FOR DOCUMENTATION OF THIS DRAWING

INDEPENDENT CERTIFIER CERTIFICATE  
 NWRLOTS-OIC-CHE-CE-CER-000001

NOTE: Do not scale from this drawing.

DISCIPLINE	PRELIM	INITIAL	FINAL	DATE
DISCIPLINE				
DISCIPLINE				
DISCIPLINE				
BACKDRAFTED/CORRECTED				
CONFIRMED				

SERVICE PROVIDERS

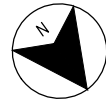
**northwest rapid transit**  
*caring for life's journeys*

DRAWN \_\_\_ M.HOFFMAN \_\_\_  
 DESIGNED \_\_\_ J.TOTH \_\_\_  
 DRG CHECK \_\_\_ A.T.WILSON \_\_\_  
 DESIGN CHECK \_\_\_ G.THOMAS \_\_\_  
 APPROVED \_\_\_ W.V.EDE \_\_\_ 05/10/16

**NORTH WEST RAIL LINK**  
 CHERRYBROOK STATION  
 FENCING  
 FENCING PLAN  
 SHEET 5

STATUS: FOR CONSTRUCTION SHEET 5 OF 9 ©  
 DRG No NWRLOTS-NRT-CHE-FN-DRG-412535 NWRL REV 00.01

100mm AT FULL SIZE Pld Date: 20/07/17 - 14:00 Cad File: V:\Projects\_AWB\30012010170720\_CHE\_LINES\_n\_SIGNS\_for\_JTNWRLOTS-NRT-CHE-FN-DRG-412536.dwg



JOINS DRAWING NWRLOTS-NRT-CHE-FN-DRG-412534

FRANKLIN RD

FRANKLIN ROAD

RIDGEMONT CLOSE

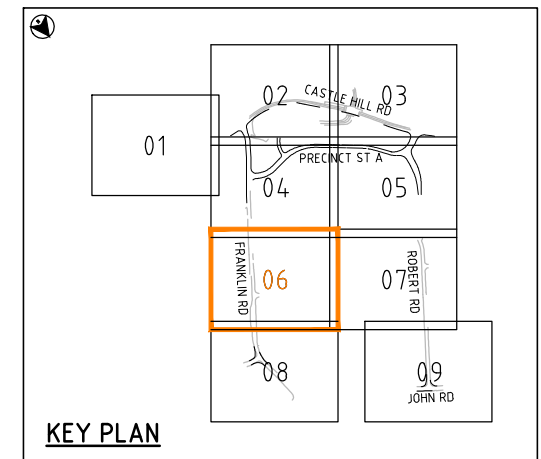
FRANKLIN ROAD

JOINS DRAWING NWRLOTS-NRT-CHE-FN-DRG-412538

JOINS DRAWING NWRLOTS-NRT-CHE-FN-DRG-412537

- LEGEND**
- ROAD CONTROL LINE
  - BOUNDARY (PROJECT SITE)
  - BOUNDARY (TEMPORARY AREA)
  - RAIL ALIGNMENT
  - ARCHITECTURAL FENCE (FOR DETAILS REFER TO LANDSCAPING DRAWINGS IN DESIGN LOT 1501)
  - RMS TYPE 1 FENCE

- NOTES**
1. FOR GENERAL NOTES REFER TO DRG No. NWRLOTS-NRT-CHE-CW-DRG-411311 TO 411316.



CHECK PRINT APPROVED FOR CONSTRUCTION

REV	BY	DATE	DESCRIPTION	APPD
00	CP	01/08/16	DESIGN 100% APPROVED FOR CONSTRUCTION	GT
00.01	CP			GT

**SCALES**

1:500 FULL SIZE A1

DESIGN MODEL FILE(S) USED FOR DOCUMENTATION OF THIS DRAWING

INDEPENDENT CERTIFIER CERTIFICATE  
NWRLOTS-OIC-CHE-CE-CER-000001

NOTE: Do not scale from this drawing.

DISCIPLINE	CHECK PRINT	
	PRELIM	FINAL
	INITIAL	DATE
DISCIPLINE		
DISCIPLINE		
DISCIPLINE		
BACKDRAFTED/CORRECTED		
CONFIRMED		

SERVICE PROVIDERS

**northwest rapid transit**  
caring for life's journeys

DRAWN \_\_\_ C.PEBIBICH \_\_\_  
DESIGNED \_\_\_ J.TOTH \_\_\_  
DRG CHECK \_\_\_ A.I.WILSON \_\_\_  
DESIGN CHECK \_\_\_ G.THOMAS \_\_\_  
APPROVED \_\_\_ W.V.EDE \_\_\_ 09/06/16

**NORTH WEST RAIL LINK**  
CHERRYBROOK STATION  
FENCING  
FENCING PLAN  
SHEET 6







STATUS: FOR CONSTRUCTION SHEET 6 OF 9

DRG No NWRLOTS-NRT-CHE-FN-DRG-412536 NWRL REV 00.01

REVISION IN PROGRESS

100mm AT FULL SIZE Pbt Date: 20/07/17 - 14:00 Cad File: V:\Projects\_AWB\30012010170720\_CHE\_LINES\_n\_SIGNS\_for\_FT\NWRLOTS-NRT-CHE-FN-DRG-412537.dwg

**LEGEND**

-  ROAD CONTROL LINE
-  BOUNDARY (PROJECT SITE)
-  BOUNDARY (TEMPORARY AREA)
-  RAIL ALIGNMENT
-  ARCHITECTURAL FENCE (FOR DETAILS REFER TO LANDSCAPING DRAWINGS IN DESIGN LOT 1501)
-  RMS TYPE 1 FENCE

JOINS DRAWING NWRLOTS-NRT-CHE-FN-DRG-412535

JOINS DRAWING NWRLOTS-NRT-CHE-FN-DRG-412536

JOINS DRAWING NWRLOTS-NRT-CHE-FN-DRG-412539

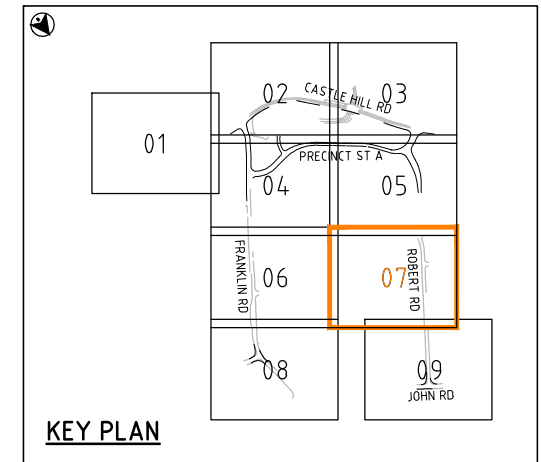
DALKEITH ROAD

ROBERT RD

ROBERT ROAD

**NOTES**

1. FOR GENERAL NOTES REFER TO DRG No. NWRLOTS-NRT-CHE-CW-DRG-411311 TO 411316.

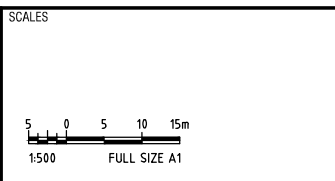


**KEY PLAN**

CHECK PRINT APPROVED FOR CONSTRUCTION

REV	BY	DATE	DESCRIPTION	APPD
00	CP	01/08/16	DESIGN ONLY 150% APPROVED FOR CONSTRUCTION	GT
00.01	CP			GT

REVISION IN PROGRESS




DESIGN MODEL FILE(S) USED FOR DOCUMENTATION OF THIS DRAWING

INDEPENDENT CERTIFIER CERTIFICATE  
NWRLOTS-OIC-CHE-CE-CER-000001

NOTE: Do not scale from this drawing.

DISCIPLINE	CHECK PRINT	
	PRELIM	FINAL
	INITIAL	DATE
DISCIPLINE		
DISCIPLINE		
DISCIPLINE		
BACKDRAFTED/CORRECTED		
CONFIRMED		

SERVICE PROVIDERS

 DRAWN \_\_\_ C.PEBICKICH \_\_\_  
 DESIGNED \_\_\_ J.TOTH \_\_\_  
 DRG CHECK \_\_\_ A.I.WILSON \_\_\_  
 DESIGN CHECK \_\_\_ G.THOMAS \_\_\_  
 APPROVED \_\_\_ W.V.EDE \_\_\_ 09/06/16







**NORTH WEST RAIL LINK**  
 CHERRYBROOK STATION  
 FENCING  
 FENCING PLAN  
 SHEET 7

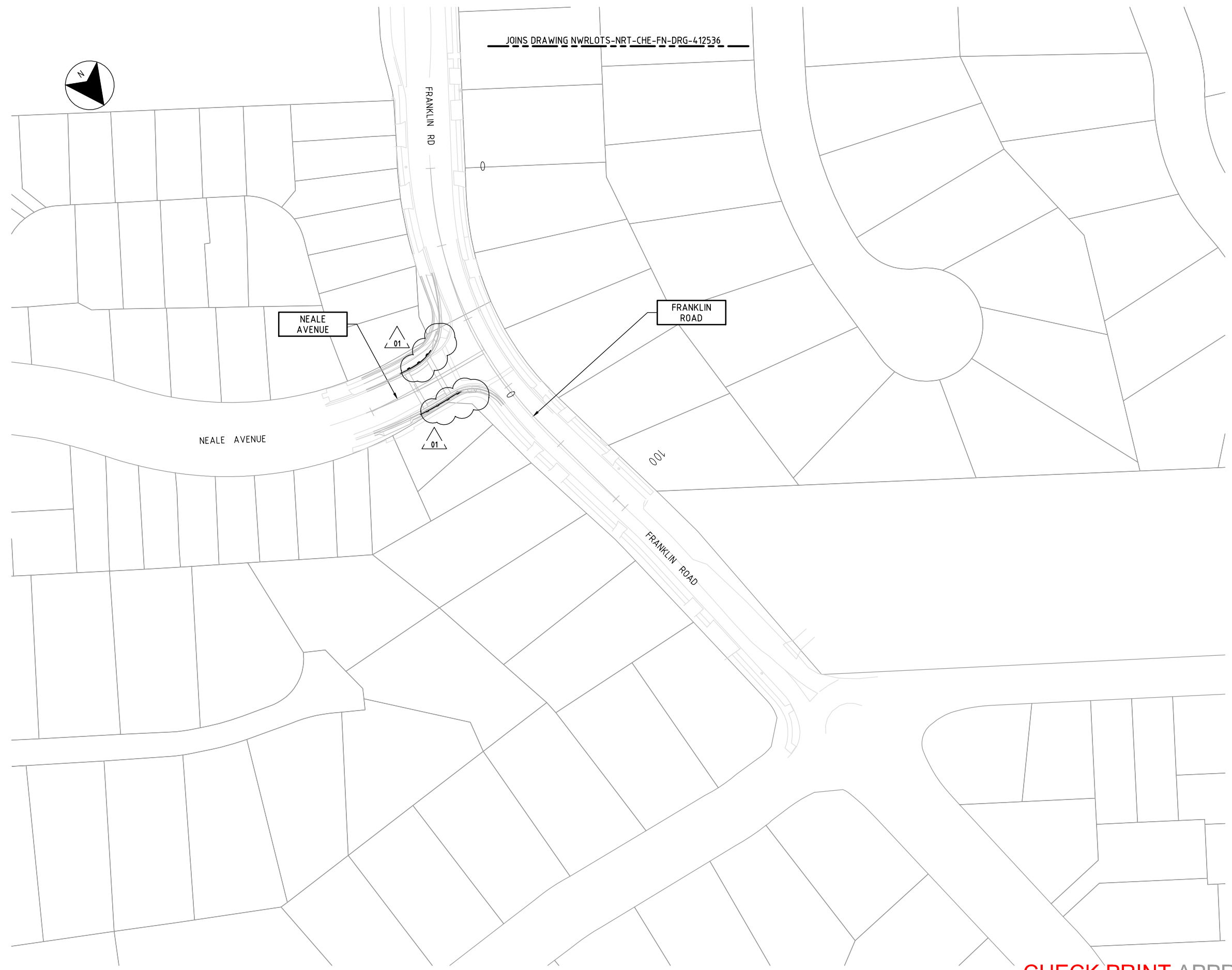
STATUS: FOR CONSTRUCTION SHEET 7 OF 9 ©  
 DRG No NWRLOTS-NRT-CHE-FN-DRG-412537 NWRL REV 00.01

Cad File: V:\Projects\_AWB\30012010170720\_CHE\_LINES\_n\_SIGNS\_for\_FTINWRLOTS-NRT-CHE-FN-DRG-412536.dwg

100mm AT FULL SIZE Pbt Date: 20/07/17 - 14:01

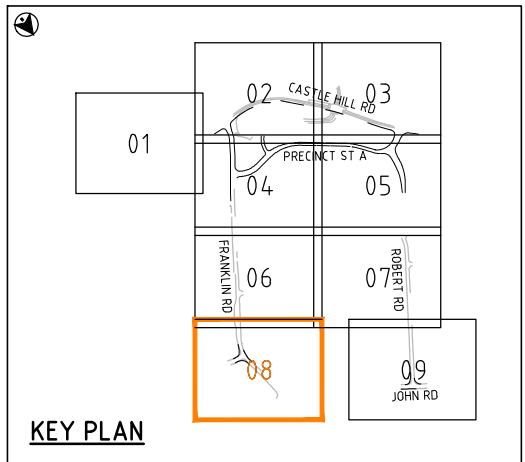
**LEGEND**

-  ROAD CONTROL LINE
-  BOUNDARY (PROJECT SITE)
-  BOUNDARY (TEMPORARY AREA)
-  RAIL ALIGNMENT
-  ARCHITECTURAL FENCE (FOR DETAILS REFER TO LANDSCAPING DRAWINGS IN DESIGN LOT 1501)
-  RMS TYPE 1 FENCE



**NOTES**

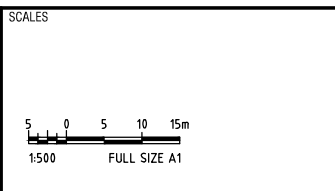
1. FOR GENERAL NOTES REFER TO DRG No. NWRLOTS-NRT-CHE-CW-DRG-411311 TO 411316.



**CHECK PRINT APPROVED FOR CONSTRUCTION**

REV	BY	DATE	DESCRIPTION	APPD
00	CP	01/08/16	DESIGN LOT 1504 - APPROVED FOR CONSTRUCTION	GT
01	MH	05/10/16	DESIGN LOT 1504 - CORRECTED FOR MINOR ERRORS OR OMISSIONS ONLY	GT

REVISION IN PROGRESS



DESIGN MODEL FILE(S) USED FOR DOCUMENTATION OF THIS DRAWING


INDEPENDENT CERTIFIER CERTIFICATE  
NWRLOTS-OIC-CHE-CE-CER-000001

NOTE: Do not scale from this drawing.

DISCIPLINE	PRELIM	FINAL
	INITIAL	DATE
DISCIPLINE		
DISCIPLINE		
DISCIPLINE		
BACKDRAFTED/CORRECTED		
CONFIRMED		

THE INFORMATION SHOWN ON THIS DRAWING IS FOR THE PURPOSES OF THE NORTH WEST RAIL LINK (NWRL) PROJECT ONLY. NO WARRANTY IS GIVEN OR IMPLIED AS TO ITS SUITABILITY FOR ANY OTHER PURPOSE. THE SERVICE PROVIDERS ACCEPT NO LIABILITY ARISING FROM THE USE OF THIS DRAWING AND THE INFORMATION SHOWN THEREON FOR ANY PURPOSE OTHER THAN THE NORTH WEST RAIL LINK (NWRL) PROJECT.

SERVICE PROVIDERS

 DRAWN \_\_\_ M.HOFFMAN \_\_\_  
 DESIGNED \_\_\_ J.TOTH \_\_\_  
 DRG CHECK \_\_\_ A.I.WILSON \_\_\_  
 DESIGN CHECK \_\_\_ G.THOMAS \_\_\_  
 APPROVED \_\_\_ W.V.EDE \_\_\_ 05/10/16







**NORTH WEST RAIL LINK**  
 CHERRYBROOK STATION  
 FENCING  
 FENCING PLAN  
 SHEET 8

STATUS: FOR CONSTRUCTION SHEET 8 OF 9 ©  
 DRG No NWRLOTS-NRT-CHE-FN-DRG-412538 NWRL REV 01



100mm AT FULL SIZE Pld Date: 20/07/17 - 14:01 Cad File: V:\Projects\_AWB\30012010170720\_CHE\_LINES\_n\_SIGNS\_for\_FTINWRLOTS-NRT-CHE-FN-DRG-412539.dwg

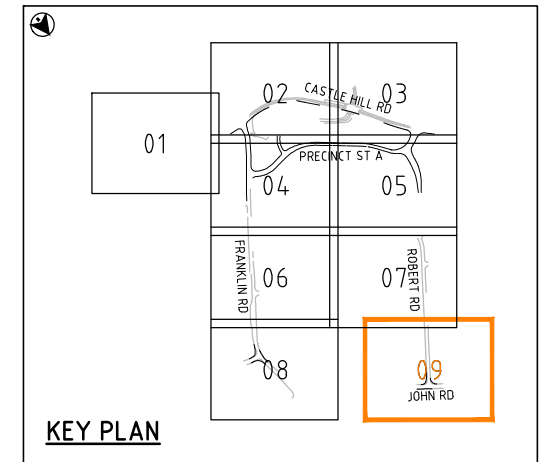
**LEGEND**

-  ROAD CONTROL LINE
-  BOUNDARY (PROJECT SITE)
-  BOUNDARY (TEMPORARY AREA)
-  RAIL ALIGNMENT
-  ARCHITECTURAL FENCE (FOR DETAILS REFER TO LANDSCAPING DRAWINGS IN DESIGN LOT 1501)
-  RMS TYPE 1 FENCE




**NOTES**

1. FOR GENERAL NOTES REFER TO DRG No. NWRLOTS-NRT-CHE-CW-DRG-411311 TO 411316.



**CHECK PRINT APPROVED FOR CONSTRUCTION**

REV	BY	DATE	DESCRIPTION	APPD
00	CP	01/08/16	DESIGN LOT 1504 - APPROVED FOR CONSTRUCTION	GT
01	MH	05/10/16	DESIGN LOT 1504 - CORRECTED FOR MINOR ERRORS OR OMISSIONS ONLY	GT
01.01	---	01/05/17	DESIGN LOT 1504 - MINOR CHANGES TO FINAL DESIGN	---




DESIGN MODEL FILE(S) USED FOR DOCUMENTATION OF THIS DRAWING

INDEPENDENT CERTIFIER CERTIFICATE  
NWRLOTS-OIC-CHE-CE-CER-000001

NOTE: Do not scale from this drawing.

DISCIPLINE	CHECK PRINT	
	PRELIM	FINAL
	INITIAL	DATE
DISCIPLINE		
DISCIPLINE		
DISCIPLINE		
BACKDRAFTED/CORRECTED		
CONFIRMED		

SERVICE PROVIDERS

 north west rapid transit  
caring for life's journeys

DRAWN \_\_\_\_\_

DESIGNED \_\_\_\_\_

DRG CHECK \_\_\_\_\_

DESIGN CHECK \_\_\_\_\_

APPROVED \_\_\_\_\_

**NORTH WEST RAIL LINK**  
CHERRYBROOK STATION  
FENCING  
PLAN  
SHEET 9






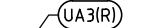
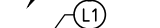








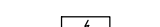




STATUS: FOR CONSTRUCTION SHEET 9 OF 9

DRG No NWRLOTS-NRT-CHE-FN-DRG-412539 NWRL REV 01.01

REVISION IN PROGRESS

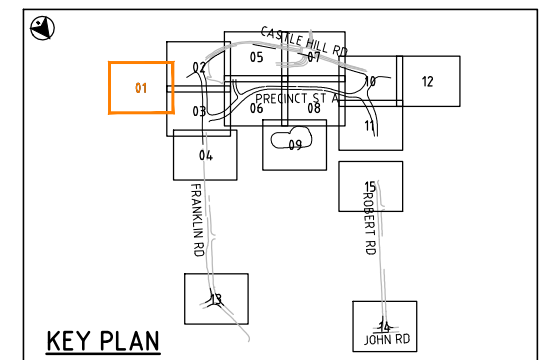
100mm AT FULL SIZE Pld Date: 20/07/17 - 14.02 Cad File: V:\Projects\_AWB\30012010170720\_CHE\_LINES\_n\_SIGNS\_for\_JTNWRLOTS-NRT-CHE-RO-DRG-41071.dwg

**LEGEND**

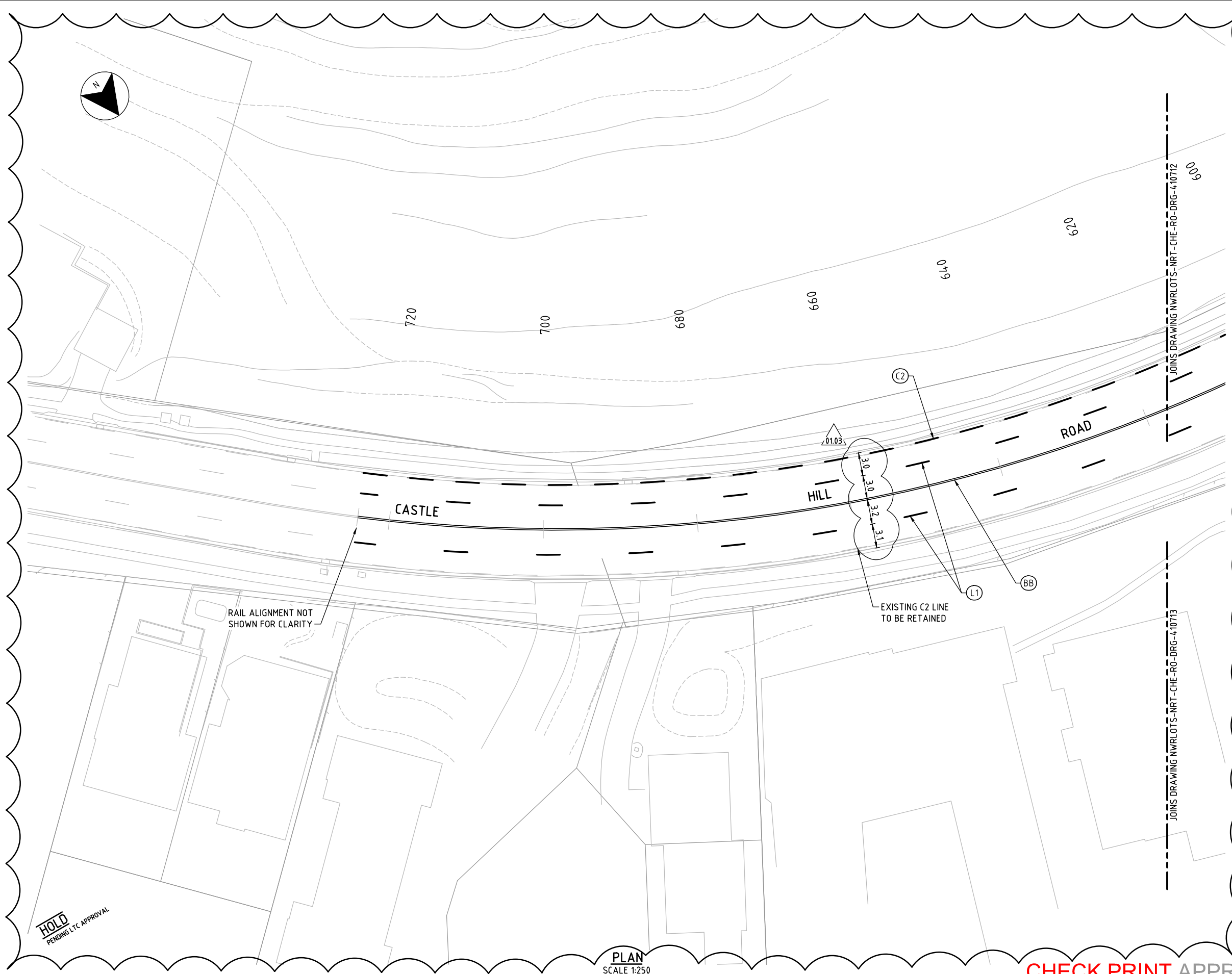
-  BOUNDARY (PROJECT SITE)
-  BOUNDARY (TEMPORARY AREA)
-  RAIL ALIGNMENT
-  PROPOSED SIGN POST
-  EXISTING SIGN POST
-  PAVEMENT DELINEATION TAG
-  DELINEATION TAG
-  PROPOSED SIGN, WHERE SIGN R5-400(L) IS SHOWN INDICATIVELY
-  EXISTING SIGN TO BE REMOVED
-  EXISTING SIGN TO BE RETAINED
-  DRAINAGE PITS
-  WATER QUALITY STRUCTURE
-  EXISTING STREET LIGHT
-  250W HIGH PRESSURE SODIUM AEROSCREEN LUMINAIRE
-  PROPOSED PADMOUNT SUBSTATION
-  PROPOSED TRAFFIC SIGNAL CONTROLLER
-  PROPOSED TRAFFIC SIGNAL CABLE PIT
-  PROPOSED TRAFFIC SIGNAL POST
-  PROPOSED UPLIGHT TO TREES
-  PROPOSED LED STRIP LIGHTING SYMBOL, DENOTES PARKING SPACE FOR USE BY PEOPLE WITH DISABILITIES

**NOTES:**

1. FOR GENERAL NOTES REFER TO DRG Nos NWRLOTS-NRT-CHE-CW-DRG-411311 TO 411316.
2. PARKING SPACE LINEMARKING IN ACCORDANCE WITH AS2890.1 (2004) SECTION 4.4.1.
3. STREET NAMES TO BE CONFIRMED BY HORNSBY SHIRE COUNCIL (HSC).



**KEY PLAN**



**PLAN**  
SCALE 1:250

**CHECK PRINT APPROVED FOR CONSTRUCTION**

REV	BY	DATE	DESCRIPTION	APPD
00	CP	01/08/16	DESIGN LOT 1504 - APPROVED FOR CONSTRUCTION	GT
01	MH	05/10/16	DESIGN LOT 1504 - CORRECTED FOR MINOR ERRORS OR COMMISSIONS ONLY	GT
01.01	PA	21/11/16	DESIGN LOT 1504 - MINOR CHANGES TO FINAL DESIGN - ECC-490263	GT
01.02	PA	22/12/16	DESIGN LOT 1504 - MINOR CHANGES TO FINAL DESIGN - ECC-490417	GT
01.03	---	01/05/17	DESIGN LOT 1504 - MINOR CHANGES TO FINAL DESIGN	---

SCALES

1:250 FULL SIZE A1

DESIGN MODEL FILE(S) USED FOR DOCUMENTATION OF THIS DRAWING

INDEPENDENT CERTIFIER CERTIFICATE  
NWRLOTS-OIC-CHE-CE-CER-000001

NOTE: Do not scale from this drawing.

<b>CHECK PRINT</b>	PRELIM	INITIAL	FINAL	DATE
DISCIPLINE				
DISCIPLINE				
DISCIPLINE				
DISCIPLINE				
BACKDRAFTED/CORRECTED				
CONFIRMED				

THE INFORMATION SHOWN ON THIS DRAWING IS FOR THE PURPOSES OF THE NORTH WEST RAIL LINK (NWRL) PROJECT ONLY. NO WARRANTY IS GIVEN OR IMPLIED AS TO ITS SUITABILITY FOR ANY OTHER PURPOSE. THE SERVICE PROVIDERS ACCEPT NO LIABILITY ARISING FROM THE USE OF THIS DRAWING AND THE INFORMATION SHOWN THEREON FOR ANY PURPOSE OTHER THAN THE NORTH WEST RAIL LINK (NWRL) PROJECT.

SERVICE PROVIDERS

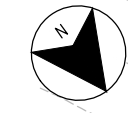
**northwest rapid transit**  
caring for life's journeys

DRAWN \_\_\_\_\_  
DESIGNED \_\_\_\_\_  
DRG CHECK \_\_\_\_\_  
DESIGN CHECK \_\_\_\_\_  
APPROVED \_\_\_\_\_

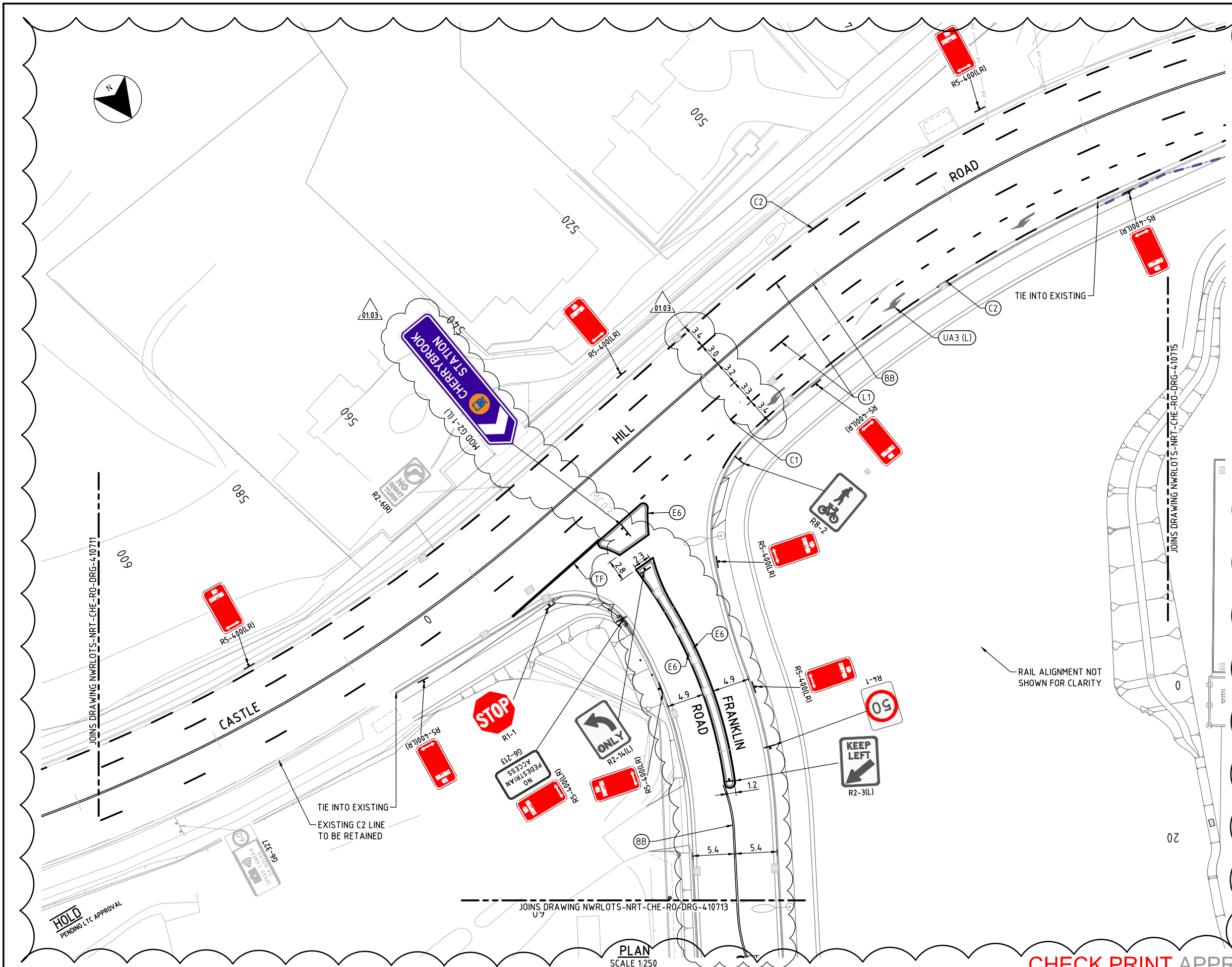
**NORTH WEST RAIL LINK**  
CHERRYBROOK STATION  
ROADS  
ROAD SIGNAGE AND DELINEATION PLAN  
SHEET 1

STATUS: FOR CONSTRUCTION SHEET 1 OF 15 ©  
DRG No NWRLOTS-NRT-CHE-RO-DRG-410711 NWRL REV 01.03

**HOLD**  
PENDING LTC APPROVAL

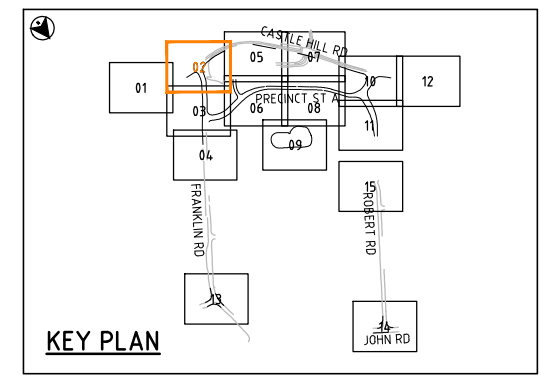


100mm AT FULL SIZE Pld Date: 20/07/17 - 14:02 Cad File: V:\Projects\_AWB\30012010170720\_CHE\_LINES\_n\_SIGNS\_for\_JTNWRLOTS-NRT-CHE-RO-DRG-410712.dwg



LEGEND	
	BOUNDARY (PROJECT SITE)
	BOUNDARY (TEMPORARY AREA)
	RAIL ALIGNMENT
	PROPOSED SIGN POST
	EXISTING SIGN POST
	PAVEMENT DELINEATION TAG
	DELINEATION TAG
	PROPOSED SIGN, WHERE SIGN R5-400(L) IS SHOWN INDICATIVELY
	R5-400(L)
	EXISTING SIGN TO BE REMOVED
	R5-400(L)
	EXISTING SIGN TO BE RETAINED
	R5-400(L)
	DRAINAGE PITS
	WATER QUALITY STRUCTURE
	EXISTING STREET LIGHT
	250W HIGH PRESSURE SODIUM AEROSCREEN LUMINAIRE
	PROPOSED PADMOUNT SUBSTATION
	PROPOSED TRAFFIC SIGNAL CONTROLLER
	PROPOSED TRAFFIC SIGNAL CABLE PIT
	PROPOSED TRAFFIC SIGNAL POST
	PROPOSED UPLIGHT TO TREES
	PROPOSED LED STRIP LIGHTING
	SYMBOL, DENOTES PARKING SPACE FOR USE BY PEOPLE WITH DISABILITIES

- NOTES:**
- FOR GENERAL NOTES REFER TO DRG Nos NWRLOTS-NRT-CHE-CW-DRG-411311 TO 411316.
  - PARKING SPACE LINEMARKING IN ACCORDANCE WITH AS2890.1 (2004) SECTION 4.4.1.
  - STREET NAMES TO BE CONFIRMED BY HORNSBY SHIRE COUNCIL (HSC).



**CHECK PRINT APPROVED FOR CONSTRUCTION**

REV	BY	DATE	DESCRIPTION	APPD
00	CP	01/08/16	DESIGN LOT 1504 - APPROVED FOR CONSTRUCTION	GT
00.01	ATW	16/08/16	DESIGN LOT 2103 - APPROVED FOR CONSTRUCTION	CD
01	MH	05/10/16	DESIGN LOT 1504 - CORRECTED FOR MINOR TYPING ERRORS OR COMMISSIONS ONLY	GT
01.01	PA	21/11/16	DESIGN LOT 1504 - MINOR CHANGES TO FINAL DESIGN - ECC-490263	GT
01.02	PA	22/12/16	DESIGN LOT 1504 - MINOR CHANGES TO FINAL DESIGN - ECC-490417	GT
01.03	---	01/05/17	DESIGN LOT 1504 - MINOR CHANGES TO FINAL DESIGN	---

A1 Original	Co-ordinate System: MGA Zone 56	Height Datum: A.H.D.	This sheet may be prepared using colour and may be incomplete if copied
-------------	---------------------------------	----------------------	---

DESIGN MODEL FILE(S) USED FOR DOCUMENTATION OF THIS DRAWING
INDEPENDENT CERTIFIER CERTIFICATE NWRLOTS-OIC-CHE-CE-CER-000001
NOTE: Do not scale from this drawing.

<b>CHECK PRINT</b>	PRELIM <input type="checkbox"/>	FINAL <input type="checkbox"/>	INITIAL	DATE
DISCIPLINE				
DISCIPLINE				
DISCIPLINE				
DISCIPLINE				
BACKDRAFTED/CORRECTED				
CONFIRMED				

**NORTH WEST RAIL LINK**  
CHERRYBROOK STATION  
ROADS  
ROAD SIGNAGE AND DELINEATION PLAN  
SHEET 2

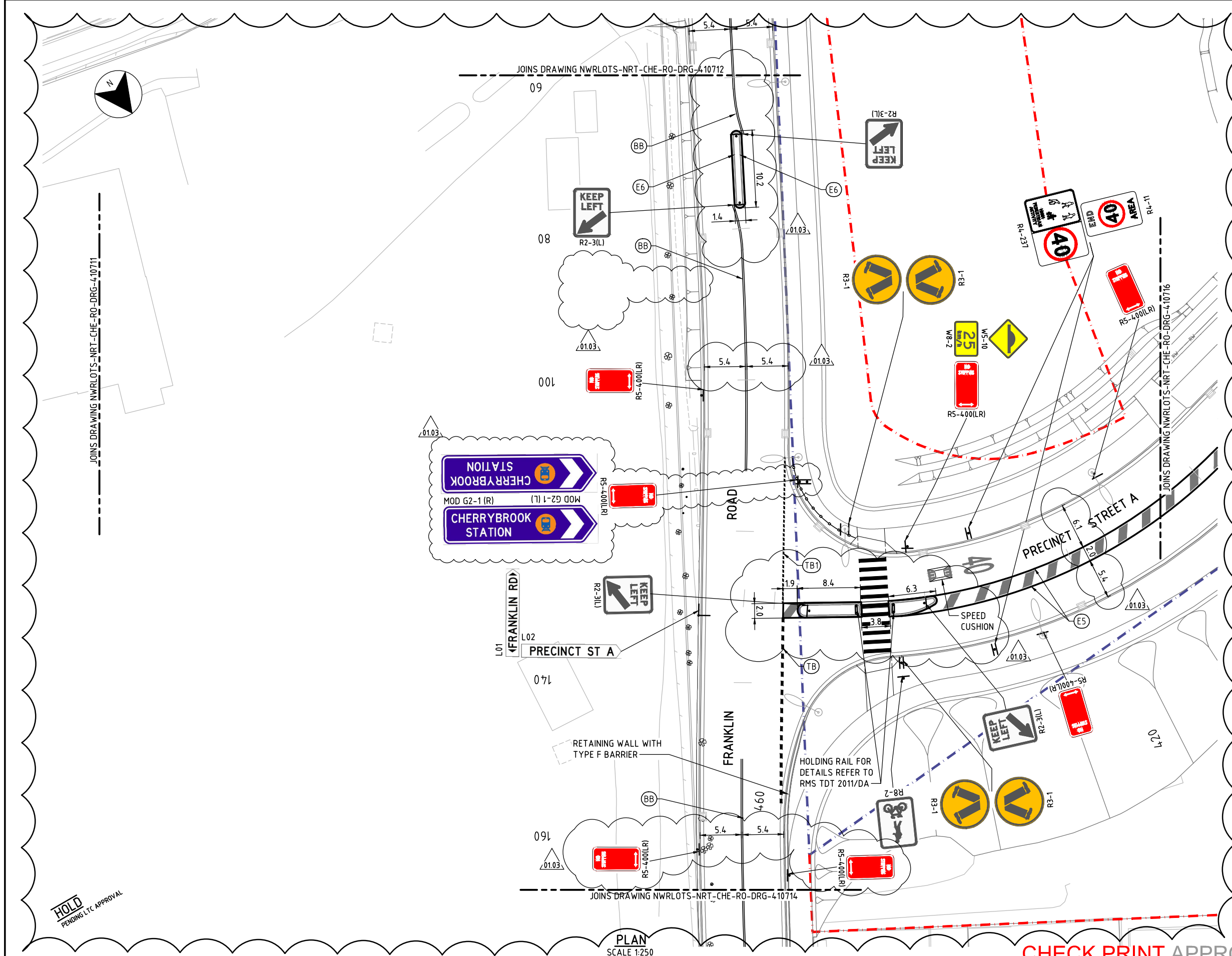
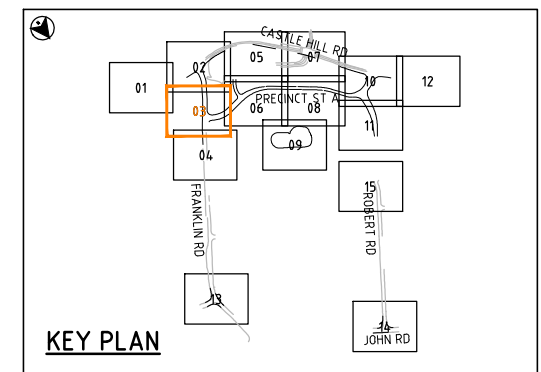
STATUS: FOR CONSTRUCTION SHEET 2 OF 15 ©  
DRG No NWRLOTS-NRT-CHE-RO-DRG-410712 NWRL REV 01.03



100mm AT FULL SIZE PLOT DATE: 20/07/17 - 14:03 Cad File: V:\Projects\_AWB\30012010170720\_CHE\_LINES\_n\_SIGNS\_for\_IT\NWRLOTS-NRT-CHE-RO-DRG-410713.dwg

- ### LEGEND
- BOUNDARY (PROJECT SITE)
  - BOUNDARY (TEMPORARY AREA)
  - RAIL ALIGNMENT
  - PROPOSED SIGN POST
  - EXISTING SIGN POST
  - PAVEMENT DELINEATION TAG
  - DELINEATION TAG
  - PROPOSED SIGN, WHERE SIGN R5-400(L) IS SHOWN INDICATIVELY
  - R5-400(L)
  - EXISTING SIGN TO BE REMOVED
  - R5-400(L)
  - EXISTING SIGN TO BE RETAINED
  - R5-400(L)
  - DRAINAGE PITS
  - WATER QUALITY STRUCTURE
  - EXISTING STREET LIGHT
  - 250W HIGH PRESSURE SODIUM AEROSCREEN LUMINAIRE
  - PROPOSED PADMOUNT SUBSTATION
  - PROPOSED TRAFFIC SIGNAL CONTROLLER
  - PROPOSED TRAFFIC SIGNAL CABLE PIT
  - PROPOSED TRAFFIC SIGNAL POST
  - PROPOSED UPLIGHT TO TREES
  - PROPOSED LED STRIP LIGHTING
  - SYMBOL, DENOTES PARKING SPACE FOR USE BY PEOPLE WITH DISABILITIES

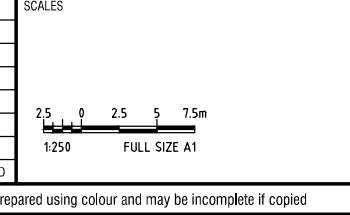
- ### NOTES:
1. FOR GENERAL NOTES REFER TO DRG Nos NWRLOTS-NRT-CHE-CW-DRG-411311 TO 411316.
  2. PARKING SPACE LINEMARKING IN ACCORDANCE WITH AS2890.1 (2004) SECTION 4.4.1.
  3. STREET NAMES TO BE CONFIRMED BY HORNSBY SHIRE COUNCIL (HSC).



**HOLD**  
PENDING LTC APPROVAL

**CHECK PRINT APPROVED FOR CONSTRUCTION**

REV	BY	DATE	DESCRIPTION	APPD
00	CP	01/08/16	DESIGN LOT 1504 - APPROVED FOR CONSTRUCTION	GT
00.01	ATW	16/08/16	DESIGN LOT 2103 - APPROVED FOR CONSTRUCTION	CD
01	MH	05/10/16	DESIGN LOT 1504 - CORRECTED FOR MINOR ERRORS OR COMMISSIONS ONLY	GT
01.01	PA	21/11/16	DESIGN LOT 1504 - MINOR CHANGES TO FINAL DESIGN - ECC-490263	GT
01.02	PA	22/12/16	DESIGN LOT 1504 - MINOR CHANGES TO FINAL DESIGN - ECC-490417	GT
01.03	---	01/05/17	DESIGN LOT 1504 - MINOR CHANGES TO FINAL DESIGN	---



DESIGN MODEL FILE(S) USED FOR DOCUMENTATION OF THIS DRAWING

INDEPENDENT CERTIFIER CERTIFICATE  
NWRLOTS-OIC-CHE-CE-CER-000001

NOTE: Do not scale from this drawing.

DISCIPLINE	PRELIM	INITIAL	DATE

THE INFORMATION SHOWN ON THIS DRAWING IS FOR THE PURPOSES OF THE NORTH WEST RAIL LINK (NWRL) PROJECT ONLY. NO WARRANTY IS GIVEN OR IMPLIED AS TO ITS SUITABILITY FOR ANY OTHER PURPOSE. THE SERVICE PROVIDERS ACCEPT NO LIABILITY ARISING FROM THE USE OF THIS DRAWING AND THE INFORMATION SHOWN THEREON FOR ANY PURPOSE OTHER THAN THE NORTH WEST RAIL LINK (NWRL) PROJECT.

SERVICE PROVIDERS

**northwest rapid transit**  
creating life's journeys






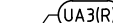
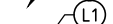










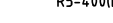


DRAWN \_\_\_\_\_  
DESIGNED \_\_\_\_\_  
DRG CHECK \_\_\_\_\_  
DESIGN CHECK \_\_\_\_\_  
APPROVED \_\_\_\_\_

**NORTH WEST RAIL LINK**  
CHERRYBROOK STATION  
ROADS  
ROAD SIGNAGE AND DELINEATION PLAN  
SHEET 3

STATUS: FOR CONSTRUCTION SHEET 3 OF 15 ©  
DRG No NWRLOTS-NRT-CHE-RO-DRG-410713 NWRL REV 01.03

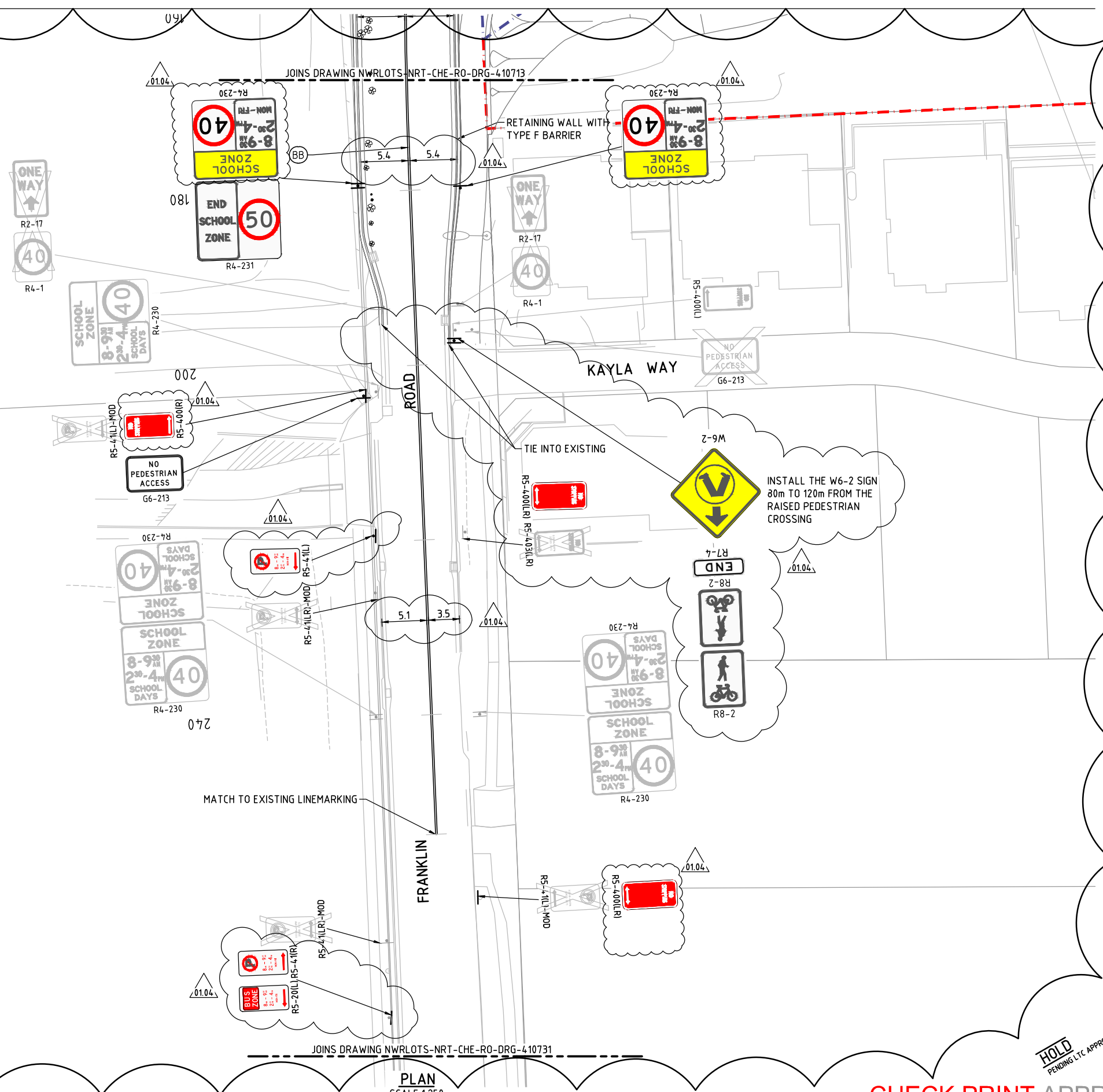
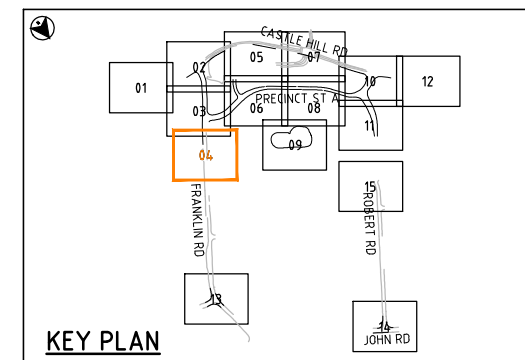
100mm AT FULL SIZE Pbt Date: 20/07/17 - 14:03 Cad File: V:\Projects\_AWB\3001201017020\_CHE\_LINES\_n\_SIGNS\_for\_JTNWRLOTS-NRT-CHE-RO-DRG-410714.dwg

**LEGEND**

-  BOUNDARY (PROJECT SITE)
-  BOUNDARY (TEMPORARY AREA)
-  RAIL ALIGNMENT
-  PROPOSED SIGN POST
-  EXISTING SIGN POST
-  PAVEMENT DELINEATION TAG
-  DELINEATION TAG
-  PROPOSED SIGN, WHERE SIGN R5-400(L) IS SHOWN INDICATIVELY
-  EXISTING SIGN TO BE REMOVED
-  EXISTING SIGN TO BE RETAINED
-  DRAINAGE PITS
-  WATER QUALITY STRUCTURE
-  EXISTING STREET LIGHT
-  250W HIGH PRESSURE SODIUM AEROSCREEN LUMINAIRE
-  PROPOSED PADMOUNT SUBSTATION
-  PROPOSED TRAFFIC SIGNAL CONTROLLER
-  PROPOSED TRAFFIC SIGNAL CABLE PIT
-  PROPOSED TRAFFIC SIGNAL POST
-  PROPOSED UPLIGHT TO TREES
-  PROPOSED LED STRIP LIGHTING SYMBOL, DENOTES PARKING SPACE FOR USE BY PEOPLE WITH DISABILITIES

**NOTES:**

1. FOR GENERAL NOTES REFER TO DRG Nos NWRLOTS-NRT-CHE-CW-DRG-411311 TO 411316.
2. PARKING SPACE LINEMARKING IN ACCORDANCE WITH AS2890.1 (2004) SECTION 4.4.1.
3. STREET NAMES TO BE CONFIRMED BY HORNSBY SHIRE COUNCIL (HSC).



**HOLD**  
PENDING LTC APPROVAL

**CHECK PRINT APPROVED FOR CONSTRUCTION**

REV	BY	DATE	DESCRIPTION	APPD
00	CP	01/08/16	DESIGN LOT 1504 - APPROVED FOR CONSTRUCTION	GT
00.01	ATW	16/08/16	DESIGN LOT 2103 - APPROVED FOR CONSTRUCTION	CD
01	MH	05/10/16	DESIGN LOT 1504 - CORRECTED FOR MINOR ERRORS OR OMISSIONS ONLY	GT
01.01	PA	21/11/16	DESIGN LOT 1504 - MINOR CHANGES TO FINAL DESIGN - ECC-90263	GT
01.02	PA	22/12/16	DESIGN LOT 1504 - MINOR CHANGES TO FINAL DESIGN - ECC-490417	GT
01.03	PA	27/01/17	DESIGN LOT 1504 - MINOR CHANGES TO FINAL DESIGN - ECC-490452	GT
01.04	---	20/07/17	DESIGN LOT 1504 - MINOR CHANGES TO FINAL DESIGN	---

A1 Original Co-ordinate System: MGA Zone 56 Height Datum: A.H.D. This sheet may be prepared using colour and may be incomplete if copied

DESIGN MODEL FILE(S) USED FOR DOCUMENTATION OF THIS DRAWING

INDEPENDENT CERTIFIER CERTIFICATE  
NWRLOTS-OIC-CHE-CE-CER-000001

NOTE: Do not scale from this drawing.

DISCIPLINE	PRELIM	INITIAL	FINAL	DATE
DISCIPLINE				
DISCIPLINE				
DISCIPLINE				
BACKDRAFTED/CORRECTED				
CONFIRMED				

THE INFORMATION SHOWN ON THIS DRAWING IS FOR THE PURPOSES OF THE NORTH WEST RAIL LINK (NWRL) PROJECT ONLY. NO WARRANTY IS GIVEN OR IMPLIED AS TO ITS SUITABILITY FOR ANY OTHER PURPOSE. THE SERVICE PROVIDERS ACCEPT NO LIABILITY ARISING FROM THE USE OF THIS DRAWING AND THE INFORMATION SHOWN THEREON FOR ANY PURPOSE OTHER THAN THE NORTH WEST RAIL LINK (NWRL) PROJECT.

SERVICE PROVIDERS

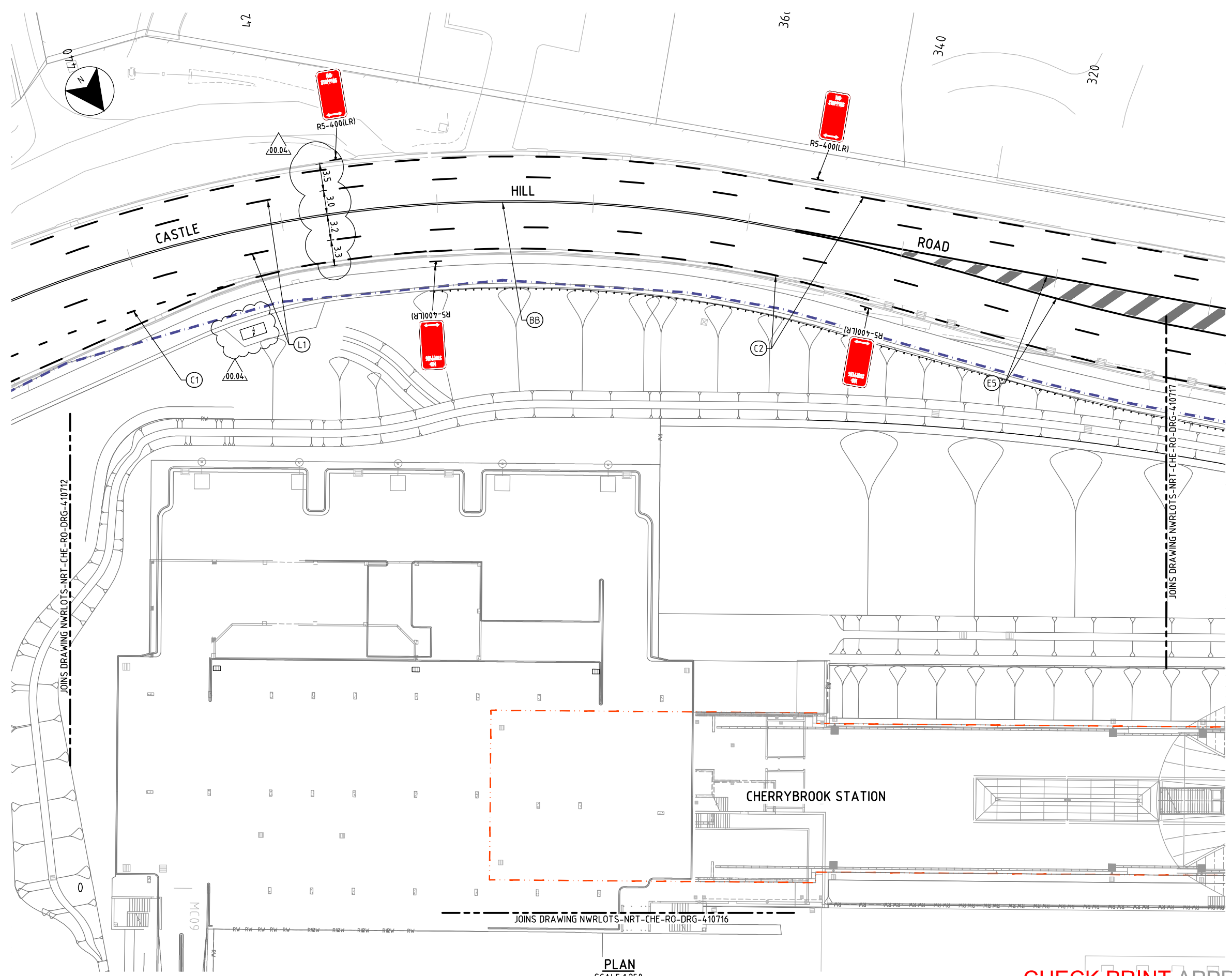
**northwest rapid transit**  
caring for life's journeys

DRAWN \_\_\_\_\_  
DESIGNED \_\_\_\_\_  
DRG CHECK \_\_\_\_\_  
DESIGN CHECK \_\_\_\_\_  
APPROVED \_\_\_\_\_

**NORTH WEST RAIL LINK**  
CHERRYBROOK STATION  
ROADS  
ROAD SIGNAGE AND DELINEATION PLAN  
SHEET 4

STATUS: FOR CONSTRUCTION SHEET 4 OF 15 ©  
DRG No NWRLOTS-NRT-CHE-RO-DRG-410714 NWRL REV 01.04

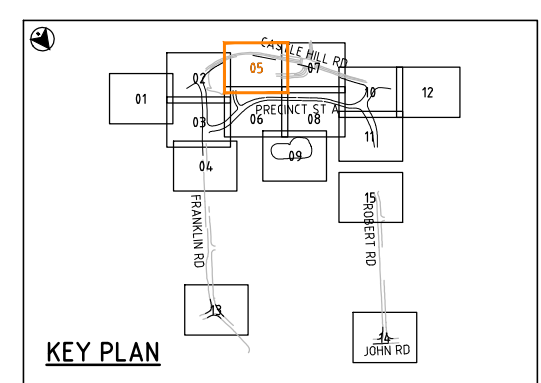
100mm AT FULL SIZE Pld Date: 20/07/17 - 14:03 Cad File: V:\Projects\_AWB\30012010170720\_CHE\_LINES\_n\_SIGNS\_for\_JTNWRLOTS-NRT-CHE-RO-DRG-410715.dwg



### LEGEND

- BOUNDARY (PROJECT SITE)
- BOUNDARY (TEMPORARY AREA)
- RAIL ALIGNMENT
- PROPOSED SIGN POST
- EXISTING SIGN POST
- PAVEMENT DELINEATION TAG
- DELINEATION TAG
- PROPOSED SIGN, WHERE SIGN R5-400(L) IS SHOWN INDICATIVELY
- R5-400(L)
- EXISTING SIGN TO BE REMOVED
- R5-400(L)
- EXISTING SIGN TO BE RETAINED
- R5-400(L)
- DRAINAGE PITS
- WATER QUALITY STRUCTURE
- EXISTING STREET LIGHT
- 250W HIGH PRESSURE SODIUM AEROSCREEN LUMINAIRE
- PROPOSED PADMOUNT SUBSTATION
- PROPOSED TRAFFIC SIGNAL CONTROLLER
- PROPOSED TRAFFIC SIGNAL CABLE PIT
- PROPOSED TRAFFIC SIGNAL POST
- PROPOSED UPLIGHT TO TREES
- PROPOSED LED STRIP LIGHTING
- SYMBOL, DENOTES PARKING SPACE FOR USE BY PEOPLE WITH DISABILITIES

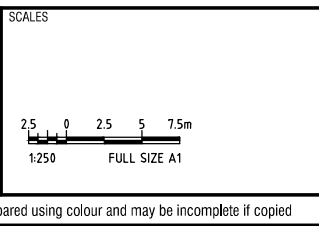
- ### NOTES:
1. FOR GENERAL NOTES REFER TO DRG Nos NWRLOTS-NRT-CHE-CW-DRG-411311 TO 411316.
  2. PARKING SPACE LINEMARKING IN ACCORDANCE WITH AS2890.1 (2004) SECTION 4.4.1.
  3. STREET NAMES TO BE CONFIRMED BY HORNSBY SHIRE COUNCIL (HSC).



PLAN  
SCALE 1:250

CHECK PRINT APPROVED FOR CONSTRUCTION

REV	BY	DATE	DESCRIPTION	APPD
00	CP	01/08/16	DESIGN LOT 1504 - APPROVED FOR CONSTRUCTION	GT
00.01	MH	05/10/16	DESIGN LOT 1504 - MINOR CHANGES TO PRELIM DESIGN - ECC-490221	GT
00.02	PA	21/11/16	DESIGN LOT 1504 - MINOR CHANGES TO FINAL DESIGN - ECC-490263	GT
00.03	PA	22/12/16	DESIGN LOT 1504 - MINOR CHANGES TO FINAL DESIGN - ECC-490417	GT
00.04	---	01/05/17	DESIGN LOT 1504 - MINOR CHANGES TO FINAL DESIGN	---



DESIGN MODEL FILE(S) USED FOR DOCUMENTATION OF THIS DRAWING

INDEPENDENT CERTIFIER CERTIFICATE  
NWRLOTS-OIC-CHE-CE-CER-000001

NOTE: Do not scale from this drawing.

DISCIPLINE	CHECK PRINT	
	PRELIM	FINAL
	INITIAL	DATE
DISCIPLINE		
DISCIPLINE		
DISCIPLINE		
DISCIPLINE		
BACKDRAFTED/CORRECTED		
CONFIRMED		

SERVICE PROVIDERS

**northwest rapid transit**  
caring for life's journeys

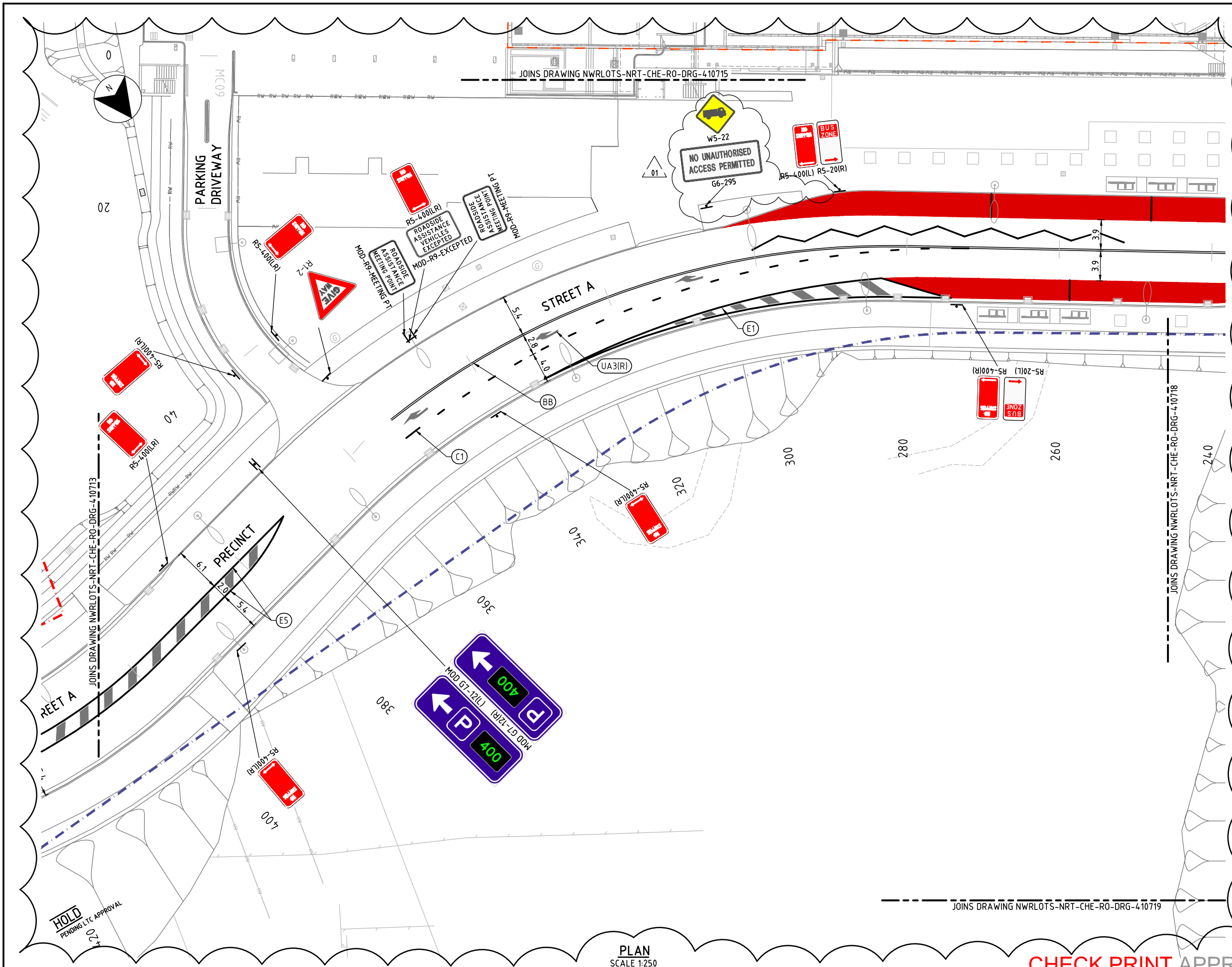
DRAWN \_\_\_\_\_  
DESIGNED \_\_\_\_\_  
DRG CHECK \_\_\_\_\_  
DESIGN CHECK \_\_\_\_\_  
APPROVED \_\_\_\_\_

NORTH WEST RAIL LINK

CHERRYBROOK STATION  
ROADS  
ROAD SIGNAGE AND DELINEATION PLAN  
SHEET 5

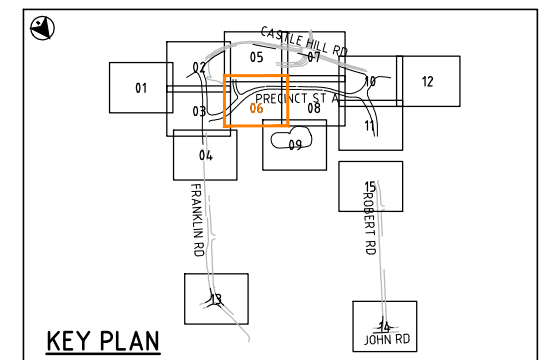
STATUS: FOR CONSTRUCTION SHEET 5 OF 15 ©  
DRG No NWRLOTS-NRT-CHE-RO-DRG-410715 NWRL REV 00.04

100mm AT FULL SIZE Pld Date: 20/07/17 - 14:04 Cad File: V:\Projects\_AWB\30012010170720\_CHE\_LINES\_n\_SIGNS\_for\_JTNWRLots-NRT-CHE-RO-DRG-410716.dwg



- ### LEGEND
- BOUNDARY (PROJECT SITE)
  - BOUNDARY (TEMPORARY AREA)
  - RAIL ALIGNMENT
  - PROPOSED SIGN POST
  - EXISTING SIGN POST
  - UA3(R) PAVEMENT DELINEATION TAG
  - L1 DELINEATION TAG
  - R5-400(L) PROPOSED SIGN, WHERE SIGN R5-400(L) IS SHOWN INDICATIVELY
  - R5-400(L) EXISTING SIGN TO BE REMOVED
  - R5-400(L) EXISTING SIGN TO BE RETAINED
  - DRAINAGE PITS
  - G WATER QUALITY STRUCTURE
  - E1 EXISTING STREET LIGHT  
250W HIGH PRESSURE SODIUM AEROSCREEN LUMINAIRE
  - P PROPOSED PADMOUNT SUBSTATION
  - T PROPOSED TRAFFIC SIGNAL CONTROLLER
  - C PROPOSED TRAFFIC SIGNAL CABLE PIT
  - P PROPOSED TRAFFIC SIGNAL POST
  - U PROPOSED UPLIGHT TO TREES
  - L PROPOSED LED STRIP LIGHTING  
SYMBOL, DENOTES PARKING SPACE FOR USE BY PEOPLE WITH DISABILITIES

- ### NOTES:
1. FOR GENERAL NOTES REFER TO DRG Nos NWRLots-NRT-CHE-CW-DRG-411311 TO 411316.
  2. PARKING SPACE LINEMARKING IN ACCORDANCE WITH AS2890.1 (2004) SECTION 4.4.1.
  3. STREET NAMES TO BE CONFIRMED BY HORNSBY SHIRE COUNCIL (HSC).



PLAN SCALE 1:250

CHECK PRINT APPROVED FOR CONSTRUCTION

REV	BY	DATE	DESCRIPTION	APPD
00	CP	01/08/16	DESIGN LOT 1504 - APPROVED FOR CONSTRUCTION	GT
00.01	MH	05/10/16	DESIGN LOT 1504 - MINOR CHANGES TO FINAL DESIGN - ECC-490221	GT
00.02	PA	21/11/16	DESIGN LOT 1504 - MINOR CHANGES TO FINAL DESIGN - ECC-490263	GT
00.03	PA	22/12/16	DESIGN LOT 1504 - MINOR CHANGES TO FINAL DESIGN - ECC-490417	GT
01	AB	07/06/17	DESIGN LOT 1504 - CORRECTED FOR MINOR ERRORS OR OMISSION ONLY	GT

SCALE: 1:250 FULL SIZE A1

INDEPENDENT CERTIFIER CERTIFICATE  
NWRLots-OIC-CHE-CE-CER-000001

NOTE: Do not scale from this drawing.

DISCIPLINE	PRELIM	FINAL
DISCIPLINE	<input type="checkbox"/>	<input type="checkbox"/>
DISCIPLINE	<input type="checkbox"/>	<input type="checkbox"/>
DISCIPLINE	<input type="checkbox"/>	<input type="checkbox"/>
DISCIPLINE	<input type="checkbox"/>	<input type="checkbox"/>
BACKDRAFTED/CORRECTED	<input type="checkbox"/>	<input type="checkbox"/>
CONFIRMED	<input type="checkbox"/>	<input type="checkbox"/>

DESIGN MODEL FILE(S) USED FOR DOCUMENTATION OF THIS DRAWING

INFORMATION SHOWN ON THIS DRAWING IS FOR THE PURPOSES OF THE NORTH WEST RAIL LINK (NWRL) PROJECT ONLY. NO WARRANTY IS GIVEN OR IMPLIED AS TO ITS SUITABILITY FOR ANY OTHER PURPOSE. THE SERVICE PROVIDERS ACCEPT NO LIABILITY ARISING FROM THE USE OF THIS DRAWING AND THE INFORMATION SHOWN THEREON FOR ANY PURPOSE OTHER THAN THE NORTH WEST RAIL LINK (NWRL) PROJECT.

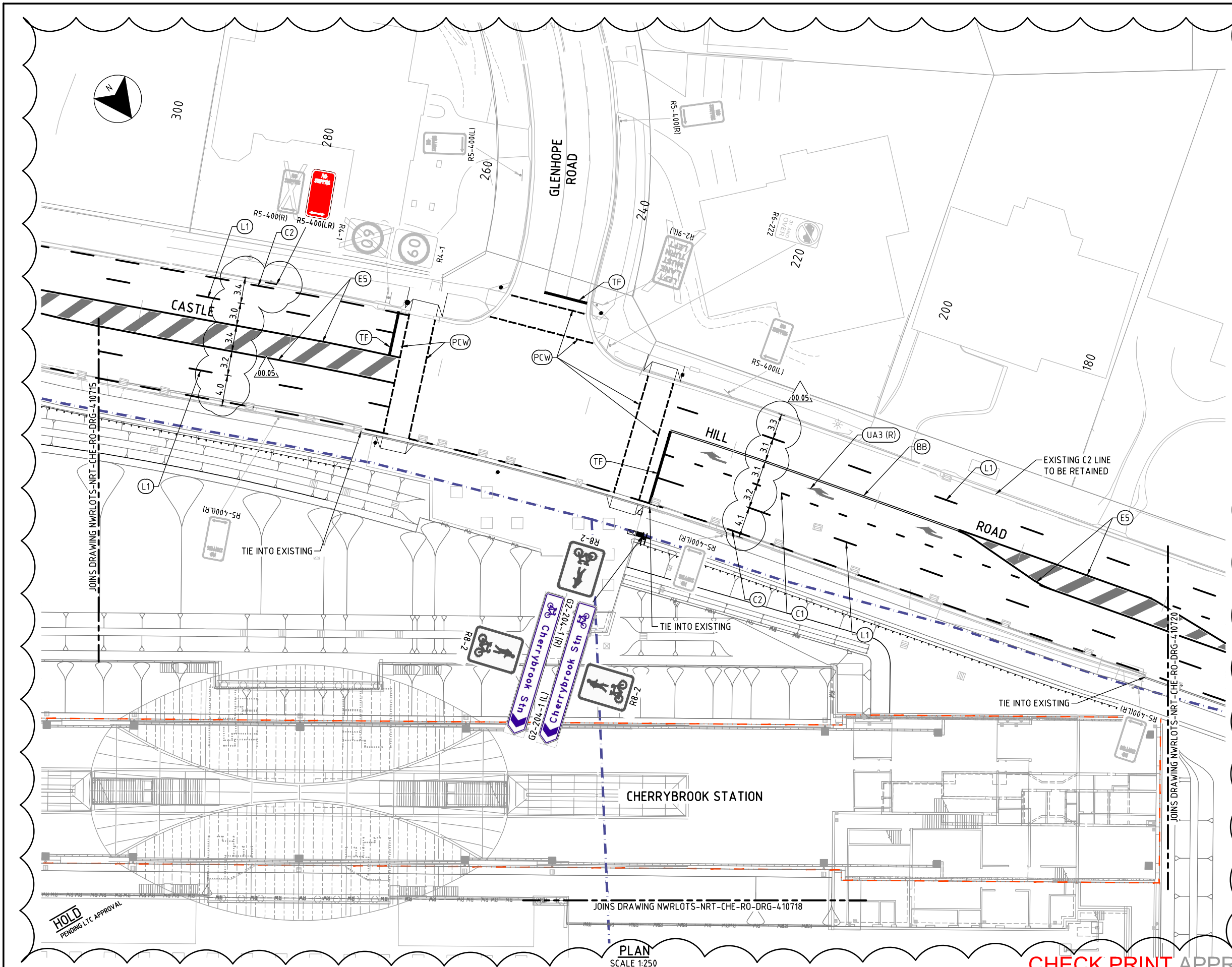
SERVICE PROVIDERS

DRAWN: A. BRISCOE  
DESIGNED: M. RAYMUNDO  
DRG CHECK: P. GOOD  
DESIGN CHECK: G. THOMAS  
APPROVED: W. VEDE 07/06/17

**NORTH WEST RAIL LINK**  
CHERRYBROOK STATION  
ROADS  
ROAD SIGNAGE AND DELINEATION PLAN  
SHEET 6

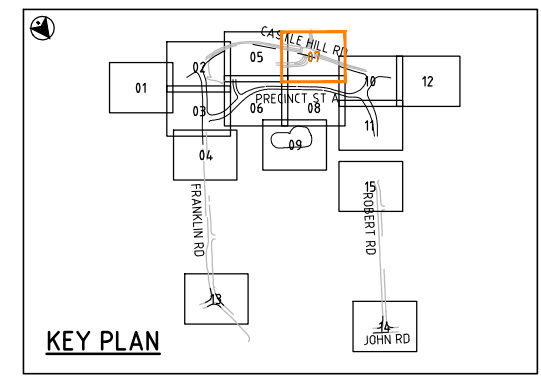
STATUS: FOR CONSTRUCTION SHEET 6 OF 15 ©  
DRG No NWRLots-NRT-CHE-RO-DRG-410716 NWRL REV 01

100mm AT FULL SIZE Pld Date: 20/07/17 - 14:04 Cad File: V:\Projects\_AWB\30012010170720\_CHE\_LINES\_n\_SIGNS\_for\_ITN\NWRLS-NRT-CHE-RO-DRG-410717.dwg



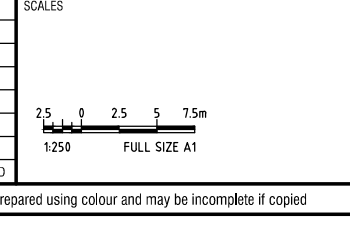
LEGEND	
	BOUNDARY (PROJECT SITE)
	BOUNDARY (TEMPORARY AREA)
	RAIL ALIGNMENT
	PROPOSED SIGN POST
	EXISTING SIGN POST
	PAVEMENT DELINEATION TAG
	DELINEATION TAG
	PROPOSED SIGN, WHERE SIGN R5-400(L) IS SHOWN INDICATIVELY
	EXISTING SIGN TO BE REMOVED
	EXISTING SIGN TO BE RETAINED
	DRAINAGE PITS
	WATER QUALITY STRUCTURE
	EXISTING STREET LIGHT
	250W HIGH PRESSURE SODIUM AEROSCREEN LUMINAIRE
	PROPOSED PADMOUNT SUBSTATION
	PROPOSED TRAFFIC SIGNAL CONTROLLER
	PROPOSED TRAFFIC SIGNAL CABLE PIT
	PROPOSED TRAFFIC SIGNAL POST
	PROPOSED UPLIGHT TO TREES
	PROPOSED LED STRIP LIGHTING
	SYMBOL, DENOTES PARKING SPACE FOR USE BY PEOPLE WITH DISABILITIES

- NOTES:**
- FOR GENERAL NOTES REFER TO DRG Nos NWRLS-NRT-CHE-CW-DRG-411311 TO 411316.
  - PARKING SPACE LINEMARKING IN ACCORDANCE WITH AS2890.1 (2004) SECTION 4.4.1.
  - STREET NAMES TO BE CONFIRMED BY HORNSBY SHIRE COUNCIL (HSC).



CHECK PRINT

REV	BY	DATE	DESCRIPTION	APPD
00	CP	01/08/16	DESIGN LOT 1504 - APPROVED FOR CONSTRUCTION	GT
00.01	ATW	16/08/16	DESIGN LOT 2104 - APPROVED FOR CONSTRUCTION	CD
00.02	MH	05/10/16	DESIGN LOT 1504 - MINOR CHANGES TO FINAL DESIGN - ECC-490221	GT
00.03	PA	21/11/16	DESIGN LOT 1504 - MINOR CHANGES TO FINAL DESIGN - ECC-490263	GT
00.04	PA	22/12/16	DESIGN LOT 1504 - MINOR CHANGES TO FINAL DESIGN - ECC-490417	GT
00.05	---	01/05/17	DESIGN LOT 1504 - MINOR CHANGES TO FINAL DESIGN	---



DESIGN MODEL FILE(S) USED FOR DOCUMENTATION OF THIS DRAWING

INDEPENDENT CERTIFIER CERTIFICATE  
NWRLS-OIC-CHE-CE-CER-000001

NOTE: Do not scale from this drawing.

DISCIPLINE	PRELIM	INITIAL	FINAL	DATE
DISCIPLINE				
DISCIPLINE				
DISCIPLINE				
DISCIPLINE				
BACKDRAFTED/CORRECTED				
CONFIRMED				

THE INFORMATION SHOWN ON THIS DRAWING IS FOR THE PURPOSES OF THE NORTH WEST RAIL LINK (NWRL) PROJECT ONLY. NO WARRANTY IS GIVEN OR IMPLIED AS TO ITS SUITABILITY FOR ANY OTHER PURPOSE. THE SERVICE PROVIDERS ACCEPT NO LIABILITY ARISING FROM THE USE OF THIS DRAWING AND THE INFORMATION SHOWN THEREON FOR ANY PURPOSE OTHER THAN THE NORTH WEST RAIL LINK (NWRL) PROJECT.

SERVICE PROVIDERS

DRAWN \_\_\_\_\_

DESIGNED \_\_\_\_\_

DRG CHECK \_\_\_\_\_

DESIGN CHECK \_\_\_\_\_

APPROVED \_\_\_\_\_

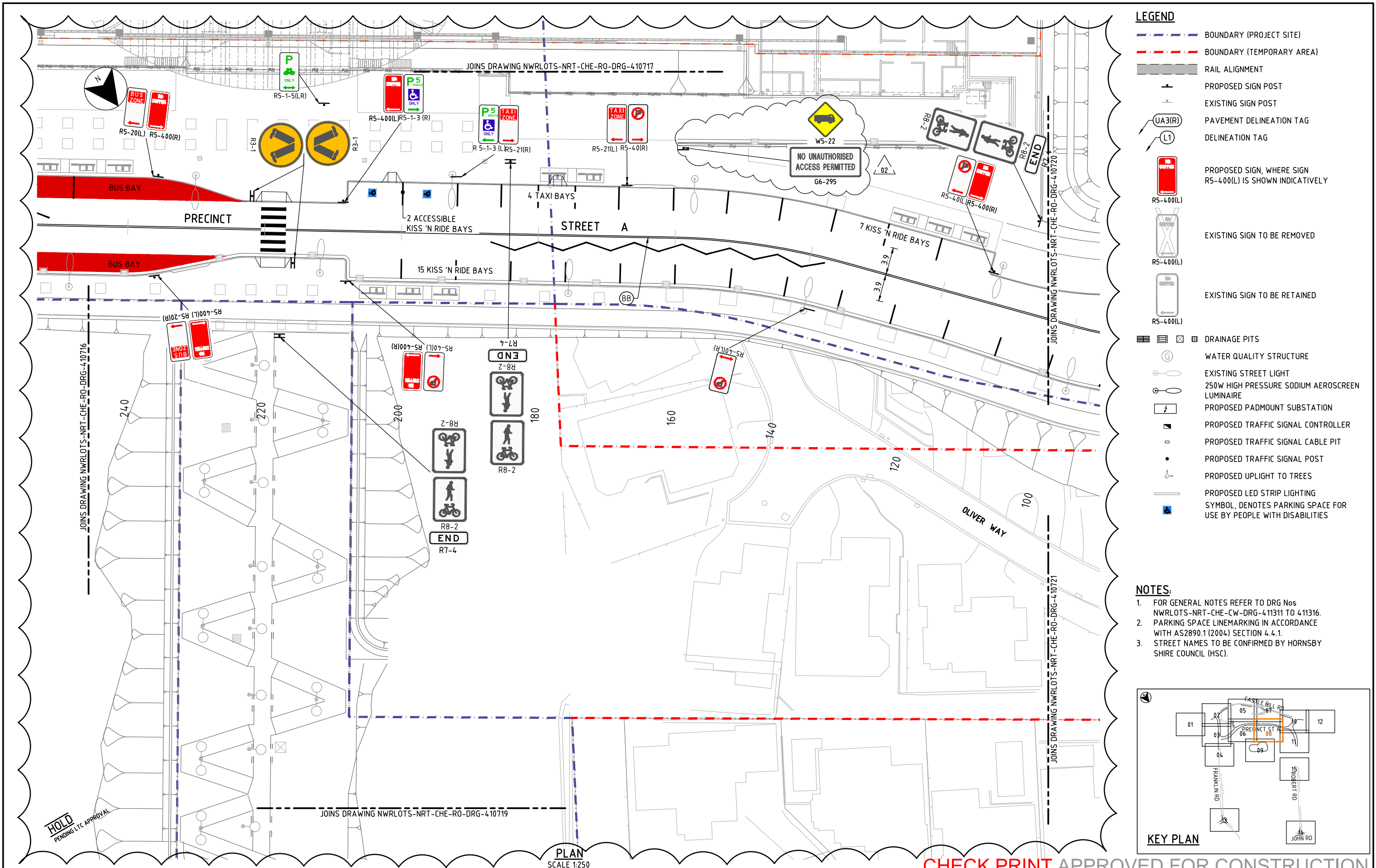
**NORTH WEST RAIL LINK**  
CHERRYBROOK STATION  
ROADS  
ROAD SIGNAGE AND DELINEATION PLAN  
SHEET 7

STATUS: FOR CONSTRUCTION SHEET 7 OF 15 ©

DRG No NWRLS-NRT-CHE-RO-DRG-410717 NWRL REV 00.05



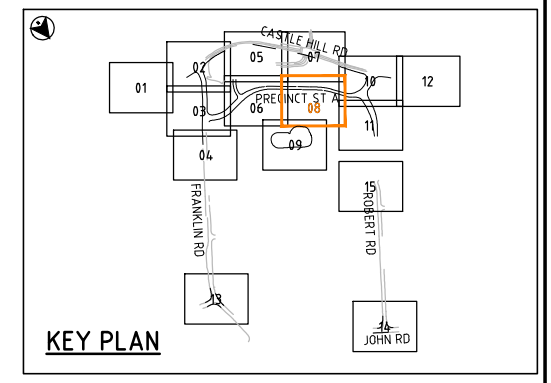
100mm AT FULL SIZE Pld Date: 20/07/17 - 14:05 Cad File: V:\Projects\_AWB\30012010170720\_CHE\_LINES\_n\_SIGNS\_for\_JTNWRLOTS-NRT-CHE-RO-DRG-410718.dwg



### LEGEND

- BOUNDARY (PROJECT SITE)
- BOUNDARY (TEMPORARY AREA)
- RAIL ALIGNMENT
- PROPOSED SIGN POST
- EXISTING SIGN POST
- PAVEMENT DELINEATION TAG
- DELINEATION TAG
- PROPOSED SIGN, WHERE SIGN R5-400(L) IS SHOWN INDICATIVELY
- EXISTING SIGN TO BE REMOVED
- EXISTING SIGN TO BE RETAINED
- DRAINAGE PITS
- WATER QUALITY STRUCTURE
- EXISTING STREET LIGHT
- 250W HIGH PRESSURE SODIUM AEROSCREEN LUMINAIRE
- PROPOSED PADMOUNT SUBSTATION
- PROPOSED TRAFFIC SIGNAL CONTROLLER
- PROPOSED TRAFFIC SIGNAL CABLE PIT
- PROPOSED TRAFFIC SIGNAL POST
- PROPOSED UPLIGHT TO TREES
- PROPOSED LED STRIP LIGHTING
- SYMBOL, DENOTES PARKING SPACE FOR USE BY PEOPLE WITH DISABILITIES

- ### NOTES:
1. FOR GENERAL NOTES REFER TO DRG Nos NWRLOTS-NRT-CHE-CW-DRG-411311 TO 411316.
  2. PARKING SPACE LINEMARKING IN ACCORDANCE WITH AS2890.1 (2004) SECTION 4.4.1.
  3. STREET NAMES TO BE CONFIRMED BY HORNSBY SHIRE COUNCIL (HSC).



**HOLD**  
PENDING LTC APPROVAL

PLAN  
SCALE 1:250

CHECK PRINT APPROVED FOR CONSTRUCTION

REV	BY	DATE	DESCRIPTION	APPD
00	CP	01/08/16	DESIGN LOT 1504 - APPROVED FOR CONSTRUCTION	GT
01	MH	05/10/16	DESIGN LOT 1504 - CORRECTED FOR MINOR ERRORS OR OMISSIONS ONLY	GT
01.01	PA	21/11/16	DESIGN LOT 1504 - MINOR CHANGES TO FINAL DESIGN - ECC-490263	GT
01.02	PA	22/12/16	DESIGN LOT 1504 - MINOR CHANGES TO FINAL DESIGN - ECC-490417	GT
02	AB	07/06/17	DESIGN LOT 1504 - CORRECTED FOR MINOR ERRORS OR OMISSION ONLY	GT

SCALES

1:250 FULL SIZE A1

DESIGN MODEL FILE(S) USED FOR DOCUMENTATION OF THIS DRAWING

INDEPENDENT CERTIFIER CERTIFICATE  
NWRLOTS-OIC-CHE-CE-CER-000001

NOTE: Do not scale from this drawing.

<b>CHECK PRINT</b>	PRELIM <input type="checkbox"/>	FINAL <input type="checkbox"/>
DISCIPLINE	INITIAL	DATE
DISCIPLINE		
DISCIPLINE		
DISCIPLINE		
BACKDRAFTED/CORRECTED		
CONFIRMED		

THE INFORMATION SHOWN ON THIS DRAWING IS FOR THE PURPOSES OF THE NORTH WEST RAIL LINK (NWRL) PROJECT ONLY. NO WARRANTY IS GIVEN OR IMPLIED AS TO ITS SUITABILITY FOR ANY OTHER PURPOSE. THE SERVICE PROVIDERS ACCEPT NO LIABILITY ARISING FROM THE USE OF THIS DRAWING AND THE INFORMATION SHOWN THEREON FOR ANY PURPOSE OTHER THAN THE NORTH WEST RAIL LINK (NWRL) PROJECT.

SERVICE PROVIDERS

DRAWN      A.BRISCOE     

DESIGNED      M.RAYMUNDO     

DRG CHECK      P.GOOD     

DESIGN CHECK      G.THOMAS     

APPROVED      W.V.EDE      07/06/17








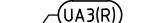
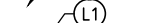



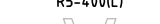






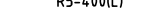



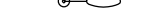
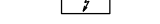

**NORTH WEST RAIL LINK**

CHERRYBROOK STATION  
ROADS  
ROAD SIGNAGE AND DELINEATION PLAN  
SHEET 8

STATUS: FOR CONSTRUCTION	SHEET 8 OF 15	©
DRG No NWRLOTS-NRT-CHE-RO-DRG-410718	NWRL REV	02

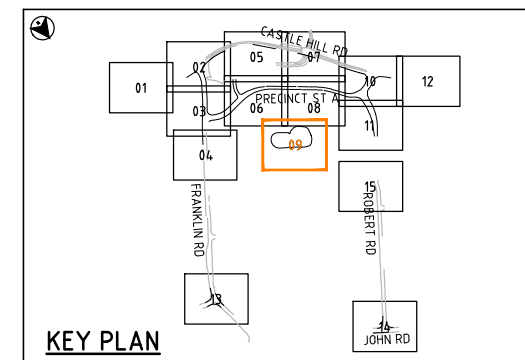
100mm AT FULL SIZE Pld Date: 20/07/17 - 14:05 Cad File: V:\Projects\_AWB\30012010170720\_CHE\_LINES\_n\_SIGNS\_for\_JTNWRLOTS-NRT-CHE-RO-DRG-410719.dwg

**LEGEND**

-  BOUNDARY (PROJECT SITE)
-  BOUNDARY (TEMPORARY AREA)
-  RAIL ALIGNMENT
-  PROPOSED SIGN POST
-  EXISTING SIGN POST
-  PAVEMENT DELINEATION TAG
-  DELINEATION TAG
-  PROPOSED SIGN, WHERE SIGN R5-400(L) IS SHOWN INDICATIVELY
-  R5-400(L)
-  EXISTING SIGN TO BE REMOVED
-  R5-400(L)
-  EXISTING SIGN TO BE RETAINED
-  R5-400(L)
-  DRAINAGE PITS
-  WATER QUALITY STRUCTURE
-  EXISTING STREET LIGHT
-  250W HIGH PRESSURE SODIUM AEROSCREEN LUMINAIRE
-  PROPOSED PADMOUNT SUBSTATION
-  PROPOSED TRAFFIC SIGNAL CONTROLLER
-  PROPOSED TRAFFIC SIGNAL CABLE PIT
-  PROPOSED TRAFFIC SIGNAL POST
-  PROPOSED UPLIGHT TO TREES
-  PROPOSED LED STRIP LIGHTING
-  SYMBOL, DENOTES PARKING SPACE FOR USE BY PEOPLE WITH DISABILITIES

**NOTES:**

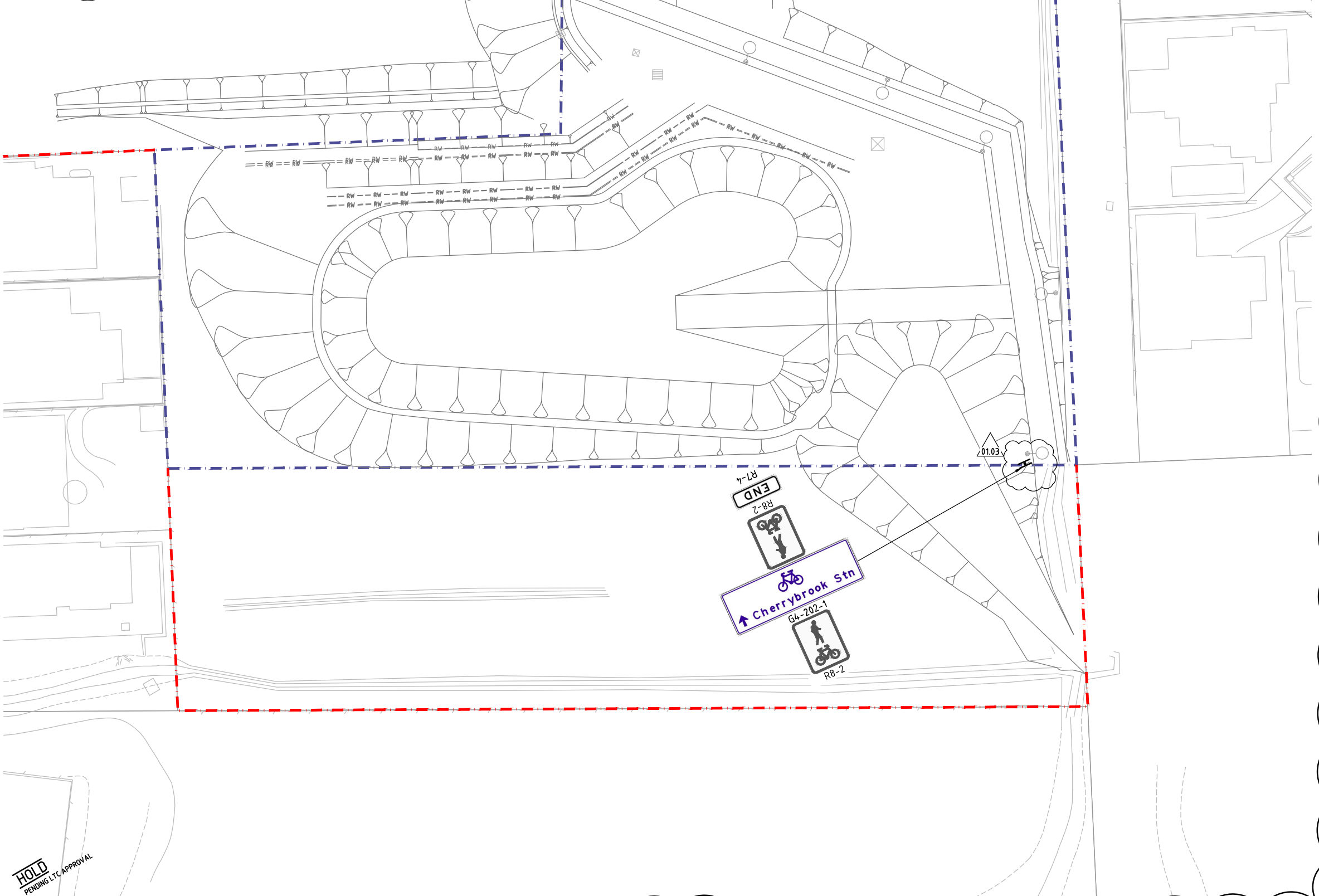
1. FOR GENERAL NOTES REFER TO DRG Nos NWRL0TS-NRT-CHE-CW-DRG-411311 TO 411316.
2. PARKING SPACE LINEMARKING IN ACCORDANCE WITH AS2890.1 (2004) SECTION 4.4.1.
3. STREET NAMES TO BE CONFIRMED BY HORNSBY SHIRE COUNCIL (HSC).



**KEY PLAN**

JOINS DRAWING NWRL0TS-NRT-CHE-RO-DRG-410716

JOINS DRAWING NWRL0TS-NRT-CHE-RO-DRG-410718

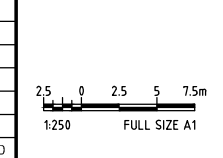


**PLAN**  
SCALE 1:250

**CHECK PRINT APPROVED FOR CONSTRUCTION**

**HOLD**  
PENDING LTC APPROVAL

**SCALES**



DESIGN MODEL FILE(S) USED FOR DOCUMENTATION OF THIS DRAWING


INDEPENDENT CERTIFIER CERTIFICATE  
NWRL0TS-OIC-CHE-CE-CER-000001

NOTE: Do not scale from this drawing.

<b>CHECK PRINT</b>		PRELIM <input type="checkbox"/>	FINAL <input type="checkbox"/>
DISCIPLINE		INITIAL	DATE
DISCIPLINE			
DISCIPLINE			
DISCIPLINE			
BACKDRAFTED/CORRECTED			
CONFIRMED			

The information shown on this drawing is for the purposes of the North West Rail Link (NWRL) Project only. No warranty is given or implied as to its suitability for any other purpose. The Service Providers accept no liability arising from the use of this drawing and the information shown thereon for any purpose other than the North West Rail Link (NWRL) Project.

**SERVICE PROVIDERS**

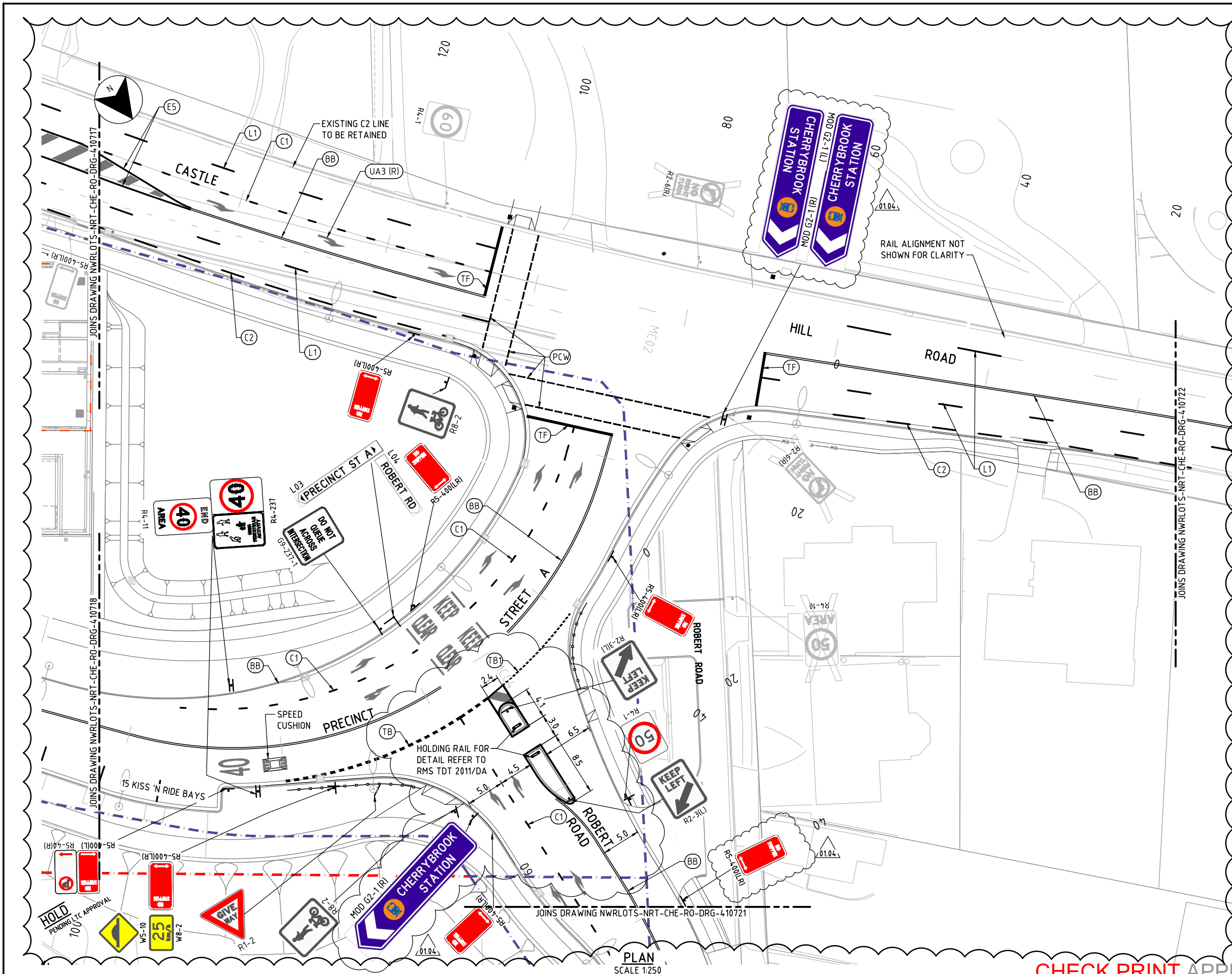
 DRAWN \_\_\_\_\_  
DESIGNED \_\_\_\_\_  
DRG CHECK \_\_\_\_\_  
DESIGN CHECK \_\_\_\_\_  
APPROVED \_\_\_\_\_

**NORTH WEST RAIL LINK**  
CHERRYBROOK STATION  
ROADS  
ROAD SIGNAGE AND DELINEATION PLAN  
SHEET 9

STATUS: FOR CONSTRUCTION SHEET 9 OF 15 ©  
DRG No NWRL0TS-NRT-CHE-RO-DRG-410719 NWRL REV 01.03

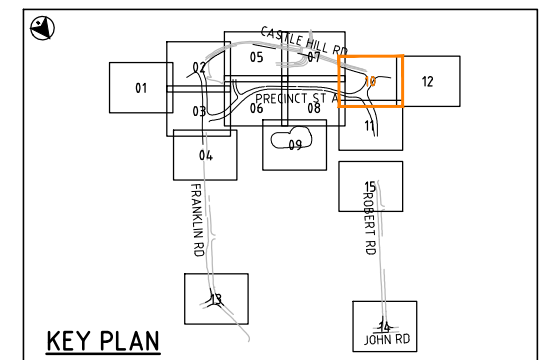
00	CP	01/08/16	DESIGN LOT 1504 - APPROVED FOR CONSTRUCTION	GT
01	MH	05/10/16	DESIGN LOT 1504 - CORRECTED FOR MINOR ERRORS OR OMISSIONS ONLY	GT
01.01	PA	21/11/16	DESIGN LOT 1504 - MINOR CHANGES TO FINAL DESIGN - ECC-490263	GT
01.02	PA	22/12/16	DESIGN LOT 1504 - MINOR CHANGES TO FINAL DESIGN - ECC-490417	GT
01.03	---	01/05/17	DESIGN LOT 1504 - MINOR CHANGES TO FINAL DESIGN	---
REV	BY	DATE	DESCRIPTION	APPD
A1 Original			Co-ordinate System: MGA Zone 56 Height Datum: A.H.D. This sheet may be prepared using colour and may be incomplete if copied	

100mm AT FULL SIZE Pld Date: 20/07/17 - 14:06 Cad File: V:\Projects\_AWB\30012010170720\_CHE\_LINES\_n\_SIGNS\_for\_JTNWRLots-NRT-CHE-RO-DRG-410720.dwg



- LEGEND**
- BOUNDARY (PROJECT SITE)
  - BOUNDARY (TEMPORARY AREA)
  - RAIL ALIGNMENT
  - PROPOSED SIGN POST
  - EXISTING SIGN POST
  - PAVEMENT DELINEATION TAG
  - DELINEATION TAG
  - PROPOSED SIGN, WHERE SIGN R5-400(L) IS SHOWN INDICATIVELY
  - R5-400(L)
  - EXISTING SIGN TO BE REMOVED
  - R5-400(L)
  - EXISTING SIGN TO BE RETAINED
  - R5-400(L)
  - DRAINAGE PITS
  - WATER QUALITY STRUCTURE
  - EXISTING STREET LIGHT
  - 250W HIGH PRESSURE SODIUM AEROSCREEN LUMINAIRE
  - PROPOSED PADMOUNT SUBSTATION
  - PROPOSED TRAFFIC SIGNAL CONTROLLER
  - PROPOSED TRAFFIC SIGNAL CABLE PIT
  - PROPOSED TRAFFIC SIGNAL POST
  - PROPOSED UPLIGHT TO TREES
  - PROPOSED LED STRIP LIGHTING
  - SYMBOL, DENOTES PARKING SPACE FOR USE BY PEOPLE WITH DISABILITIES

- NOTES:**
1. FOR GENERAL NOTES REFER TO DRG Nos NWRLots-NRT-CHE-CW-DRG-411311 TO 411316.
  2. PARKING SPACE LINEMARKING IN ACCORDANCE WITH AS2890.1 (2004) SECTION 4.4.1.
  3. STREET NAMES TO BE CONFIRMED BY HORNSBY SHIRE COUNCIL (HSC).



CHECK PRINT APPROVED FOR CONSTRUCTION

REV	BY	DATE	DESCRIPTION	APPD
00	CP	01/08/16	DESIGN LOT 1504 - APPROVED FOR CONSTRUCTION	GT
00.01	ATW	16/08/16	DESIGN LOT 2105 - APPROVED FOR CONSTRUCTION	CD
01	MH	05/10/16	DESIGN LOT 1504 - CORRECTED FOR MINOR ERRORS OR OMISSIONS ONLY	GT
01.01	PA	21/11/16	DESIGN LOT 1504 - MINOR CHANGES TO FINAL DESIGN - ECC-90263	GT
01.02	PA	22/12/16	DESIGN LOT 1504 - MINOR CHANGES TO FINAL DESIGN - ECC-490417	GT
01.03	PA	27/01/17	DESIGN LOT 1504 - MINOR CHANGES TO FINAL DESIGN - ECC-490452	GT
01.04	---	28/06/17	DESIGN LOT 1504 - MINOR CHANGES TO FINAL DESIGN	---

A1 Original	Co-ordinate System: MGA Zone 56	Height Datum: A.H.D.	This sheet may be prepared using colour and may be incomplete if copied
-------------	---------------------------------	----------------------	---

DESIGN MODEL FILE(S) USED FOR DOCUMENTATION OF THIS DRAWING

INDEPENDENT CERTIFIER CERTIFICATE  
NWRLots-OIC-CHE-CE-CER-000001

NOTE: Do not scale from this drawing.

<b>CHECK PRINT</b>	PRELIM <input type="checkbox"/>	FINAL <input type="checkbox"/>
DISCIPLINE	INITIAL	DATE
DISCIPLINE		
DISCIPLINE		
DISCIPLINE		
BACKDRAFTED/CORRECTED		
CONFIRMED		

SERVICE PROVIDERS

DRAWN \_\_\_\_\_ AWB \_\_\_\_\_  
DESIGNED \_\_\_\_\_  
DRG CHECK \_\_\_\_\_  
DESIGN CHECK \_\_\_\_\_  
APPROVED \_\_\_\_\_

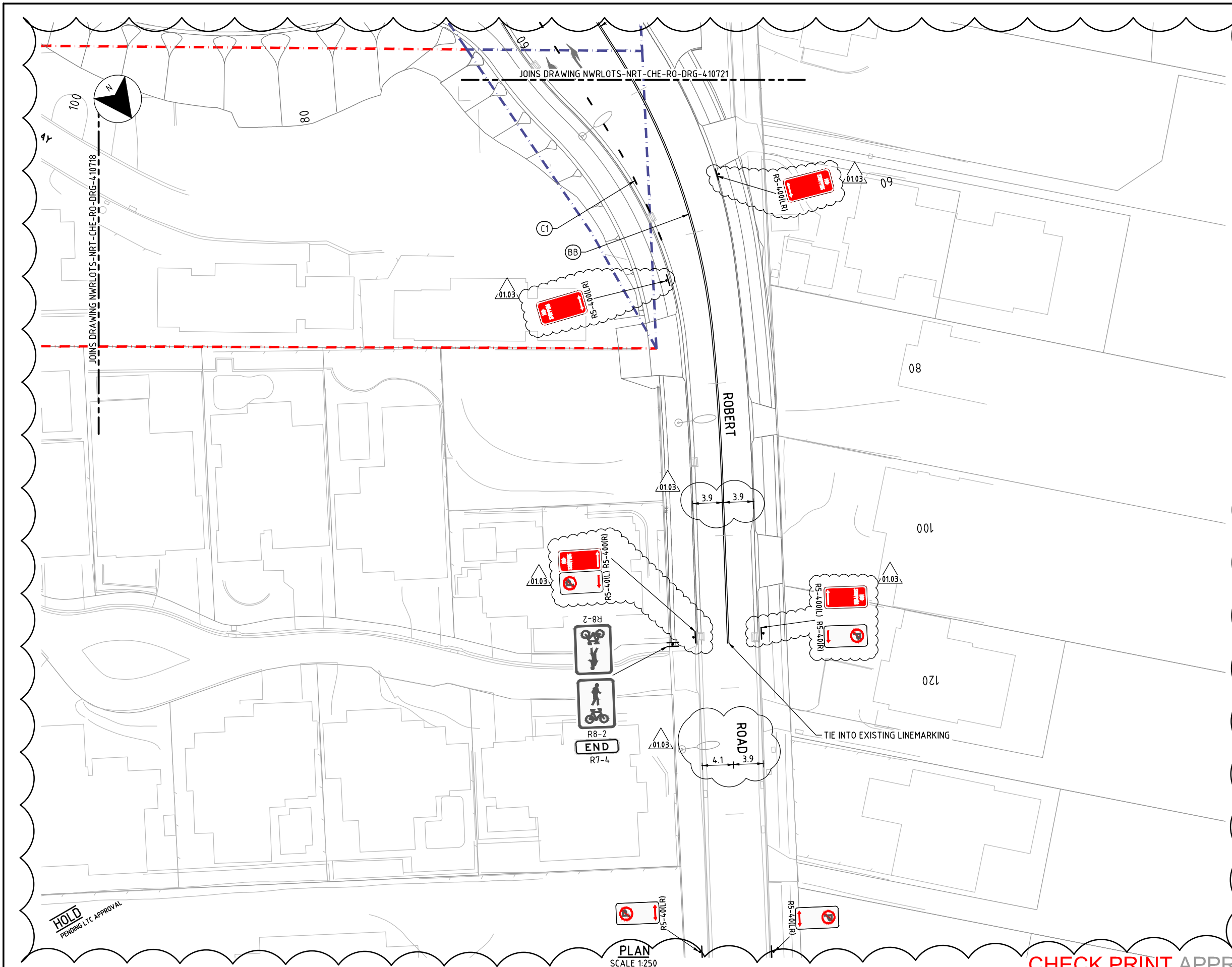
**NORTH WEST RAIL LINK**

CHERRYBROOK STATION  
ROADS  
ROAD SIGNAGE AND DELINEATION PLAN  
SHEET 10

STATUS: FOR CONSTRUCTION SHEET 10 OF 15 ©  
DRG No NWRLots-NRT-CHE-RO-DRG-410720 NWRL REV 01.04

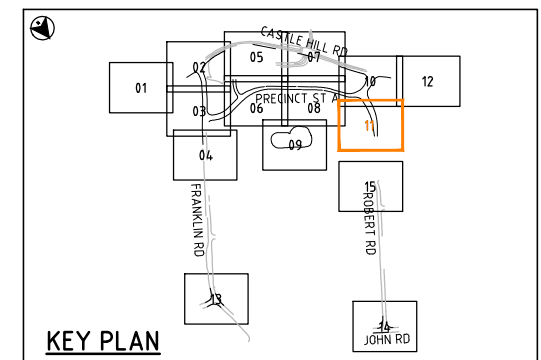


100mm AT FULL SIZE Pld Date: 20/07/17 - 14:06 Cad File: V:\Projects\_AWB\30012010170720\_CHE\_LINES\_n\_SIGNS\_for\_IT\NWRLOTS-NRT-CHE-RO-DRG-410721.dwg



- ### LEGEND
- BOUNDARY (PROJECT SITE)
  - BOUNDARY (TEMPORARY AREA)
  - RAIL ALIGNMENT
  - PROPOSED SIGN POST
  - EXISTING SIGN POST
  - PAVEMENT DELINEATION TAG
  - DELINEATION TAG
  - PROPOSED SIGN, WHERE SIGN R5-400(L) IS SHOWN INDICATIVELY
  - R5-400(L)
  - EXISTING SIGN TO BE REMOVED
  - R5-400(L)
  - EXISTING SIGN TO BE RETAINED
  - R5-400(L)
  - DRAINAGE PITS
  - WATER QUALITY STRUCTURE
  - EXISTING STREET LIGHT
  - 250W HIGH PRESSURE SODIUM AEROSCREEN LUMINAIRE
  - PROPOSED PADMOUNT SUBSTATION
  - PROPOSED TRAFFIC SIGNAL CONTROLLER
  - PROPOSED TRAFFIC SIGNAL CABLE PIT
  - PROPOSED TRAFFIC SIGNAL POST
  - PROPOSED UPLIGHT TO TREES
  - PROPOSED LED STRIP LIGHTING
  - SYMBOL, DENOTES PARKING SPACE FOR USE BY PEOPLE WITH DISABILITIES

- ### NOTES:
1. FOR GENERAL NOTES REFER TO DRG Nos NWRLOTS-NRT-CHE-CW-DRG-411311 TO 411316.
  2. PARKING SPACE LINEMARKING IN ACCORDANCE WITH AS2890.1 (2004) SECTION 4.4.1.
  3. STREET NAMES TO BE CONFIRMED BY HORNSBY SHIRE COUNCIL (HSC).



CHECK PRINT APPROVED FOR CONSTRUCTION

REV	BY	DATE	DESCRIPTION	APPD
00	CP	01/08/16	DESIGN LOT 1504 - APPROVED FOR CONSTRUCTION	GT
01	MH	05/10/16	DESIGN LOT 1504 - CORRECTED FOR MINOR ERRORS OR OMISSIONS ONLY	GT
01.01	PA	21/11/16	DESIGN LOT 1504 - MINOR CHANGES TO FINAL DESIGN - ECC-490263	GT
01.02	PA	22/12/16	DESIGN LOT 1504 - MINOR CHANGES TO FINAL DESIGN - ECC-490417	GT
01.03	---	01/05/17	DESIGN LOT 1504 - MINOR CHANGES TO FINAL DESIGN	---

A1 Original Co-ordinate System: MGA Zone 56 Height Datum: A.H.D. This sheet may be prepared using colour and may be incomplete if copied

DESIGN MODEL FILE(S) USED FOR DOCUMENTATION OF THIS DRAWING

INDEPENDENT CERTIFIER CERTIFICATE  
NWRLOTS-OIC-CHE-CE-CER-000001

NOTE: Do not scale from this drawing.

DISCIPLINE	PRELIM	FINAL
	INITIAL	DATE
DISCIPLINE		
DISCIPLINE		
DISCIPLINE		
DISCIPLINE		
BACKDRAFTED/CORRECTED		
CONFIRMED		

THE INFORMATION SHOWN ON THIS DRAWING IS FOR THE PURPOSES OF THE NORTH WEST RAIL LINK (NWRL) PROJECT ONLY. NO WARRANTY IS GIVEN OR IMPLIED AS TO ITS SUITABILITY FOR ANY OTHER PURPOSE. THE SERVICE PROVIDERS ACCEPT NO LIABILITY ARISING FROM THE USE OF THIS DRAWING AND THE INFORMATION SHOWN THEREON FOR ANY PURPOSE OTHER THAN THE NORTH WEST RAIL LINK (NWRL) PROJECT.

SERVICE PROVIDERS

north west rapid transit  
caring for life's journeys

DRAWN \_\_\_\_\_  
DESIGNED \_\_\_\_\_  
DRG CHECK \_\_\_\_\_  
DESIGN CHECK \_\_\_\_\_  
APPROVED \_\_\_\_\_

**NORTH WEST RAIL LINK**

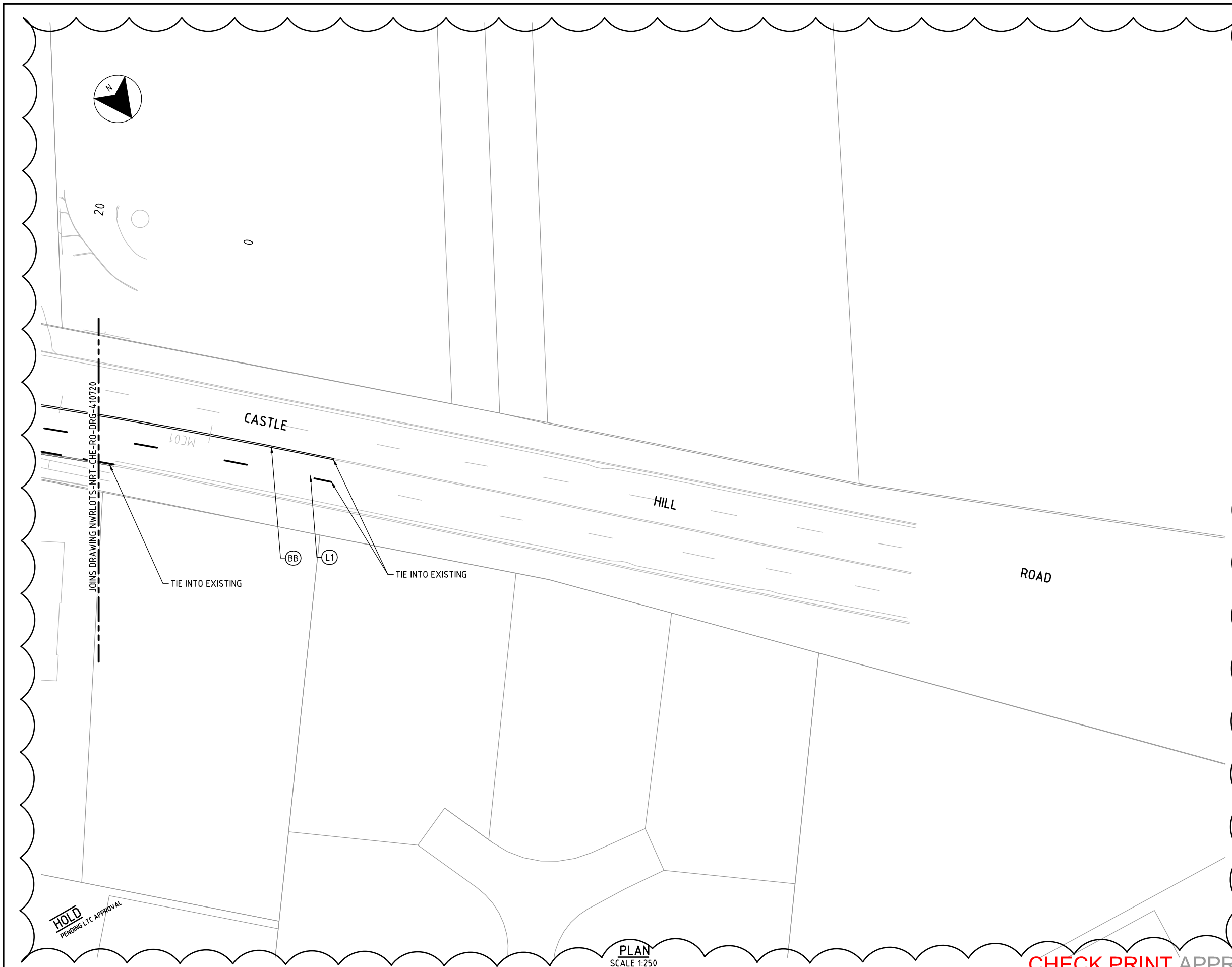
CHERRYBROOK STATION  
ROADS  
ROAD SIGNAGE AND DELINEATION PLAN  
SHEET 11

STATUS: FOR CONSTRUCTION SHEET 11 OF 15 ©  
DRG No NWRLOTS-NRT-CHE-RO-DRG-410721 NWRL REV 01.03

Cad File: V:\Projects\_AWB\30012010170720\_CHE\_LINES\_n\_SIGNS\_for\_ITN\NWRLOTS-NRT-CHE-RO-DRG-410722.dwg

100mm AT FULL SIZE Pld Date: 20/07/17 - 14:07

A1 Original

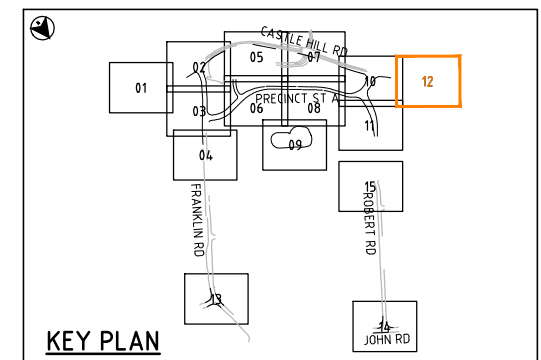


**LEGEND**

- BOUNDARY (PROJECT SITE)
- BOUNDARY (TEMPORARY AREA)
- RAIL ALIGNMENT
- PROPOSED SIGN POST
- EXISTING SIGN POST
- PAVEMENT DELINEATION TAG
- DELINEATION TAG
- PROPOSED SIGN, WHERE SIGN R5-400(L) IS SHOWN INDICATIVELY
- EXISTING SIGN TO BE REMOVED
- EXISTING SIGN TO BE RETAINED
- DRAINAGE PITS
- WATER QUALITY STRUCTURE
- EXISTING STREET LIGHT
- 250W HIGH PRESSURE SODIUM AEROSCREEN LUMINAIRE
- PROPOSED PADMOUNT SUBSTATION
- PROPOSED TRAFFIC SIGNAL CONTROLLER
- PROPOSED TRAFFIC SIGNAL CABLE PIT
- PROPOSED TRAFFIC SIGNAL POST
- PROPOSED UPLIGHT TO TREES
- PROPOSED LED STRIP LIGHTING SYMBOL, DENOTES PARKING SPACE FOR USE BY PEOPLE WITH DISABILITIES

**NOTES:**

1. FOR GENERAL NOTES REFER TO DRG Nos NWRLOTS-NRT-CHE-CW-DRG-411311 TO 411316.
2. PARKING SPACE LINEMARKING IN ACCORDANCE WITH AS2890.1 (2004) SECTION 4.4.1.
3. STREET NAMES TO BE CONFIRMED BY HORNSBY SHIRE COUNCIL (HSC).



PLAN  
SCALE 1:250

**CHECK PRINT** APPROVED FOR CONSTRUCTION

REV	BY	DATE	DESCRIPTION	APPD
00	CP	01/08/16	DESIGN LOT 1504 - APPROVED FOR CONSTRUCTION	GT
01	MH	05/10/16	DESIGN LOT 1504 - CORRECTED FOR MINOR ERRORS OR OMISSIONS ONLY	GT
01.01	PA	21/11/16	DESIGN LOT 1504 - MINOR CHANGES TO FINAL DESIGN - ECC-490263	GT
01.02	PA	22/12/16	DESIGN LOT 1504 - MINOR CHANGES TO FINAL DESIGN - ECC-490417	GT
01.03	---	01/05/17	DESIGN LOT 1504 - MINOR CHANGES TO FINAL DESIGN	---

SCALES

1:250 FULL SIZE A1

DESIGN MODEL FILE(S) USED FOR DOCUMENTATION OF THIS DRAWING

INDEPENDENT CERTIFIER CERTIFICATE  
NWRLOTS-OIC-CHE-CE-CER-000001

NOTE: Do not scale from this drawing.

<b>CHECK PRINT</b>	PRELIM <input type="checkbox"/>	FINAL <input type="checkbox"/>
	INITIAL	DATE
DISCIPLINE		
DISCIPLINE		
DISCIPLINE		
DISCIPLINE		
BACKDRAFTED/CORRECTED		
CONFIRMED		

SERVICE PROVIDERS

DRAWN \_\_\_\_\_

DESIGNED \_\_\_\_\_

DRG CHECK \_\_\_\_\_

DESIGN CHECK \_\_\_\_\_

APPROVED \_\_\_\_\_






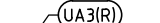
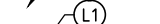



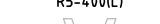






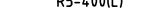


**NORTH WEST RAIL LINK**  
CHERRYBROOK STATION  
ROADS  
ROAD SIGNAGE AND DELINEATION PLAN  
SHEET 12

STATUS: FOR CONSTRUCTION SHEET 12 OF 15

DRG No NWRLOTS-NRT-CHE-RO-DRG-410722 NWRL REV 01.03

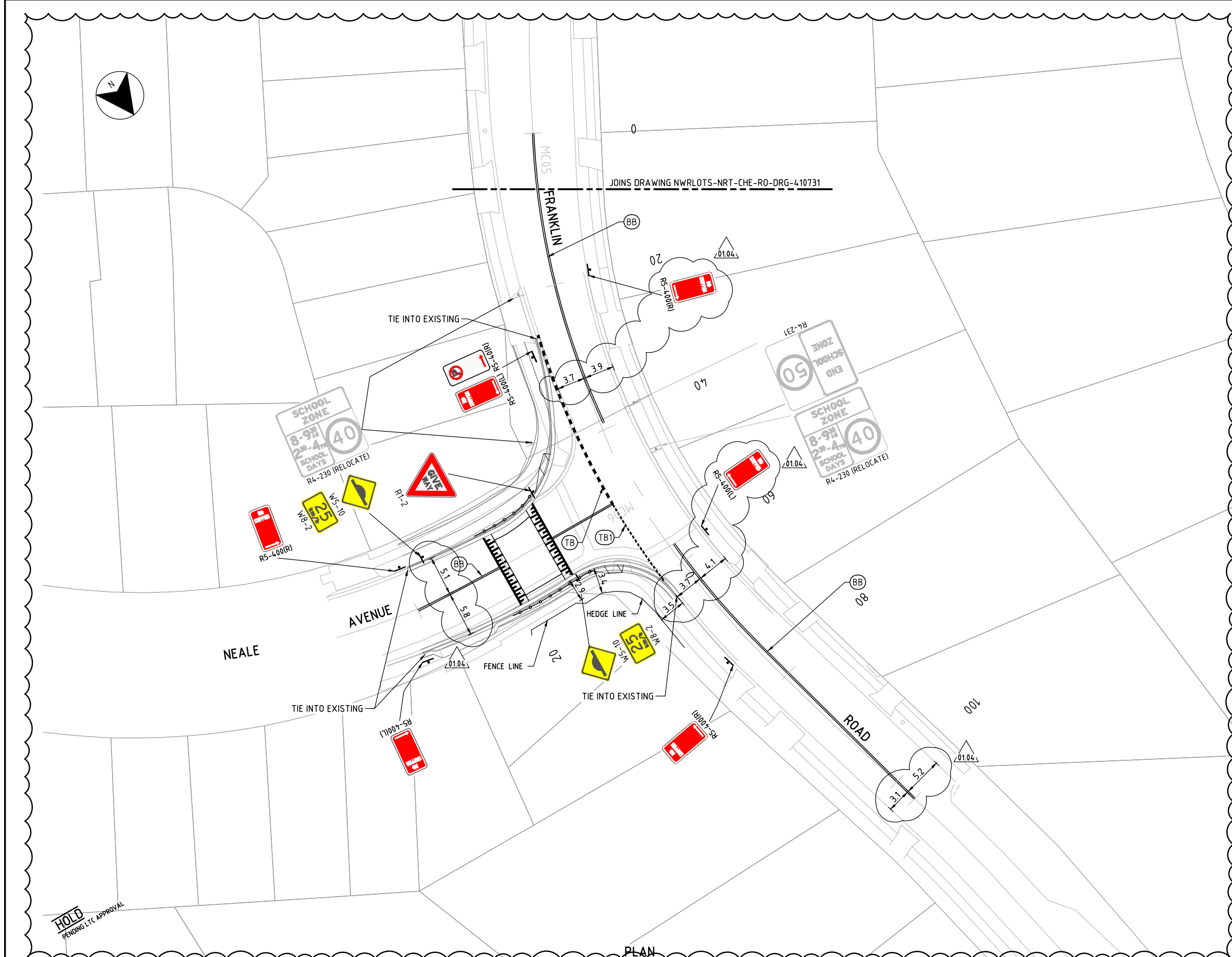
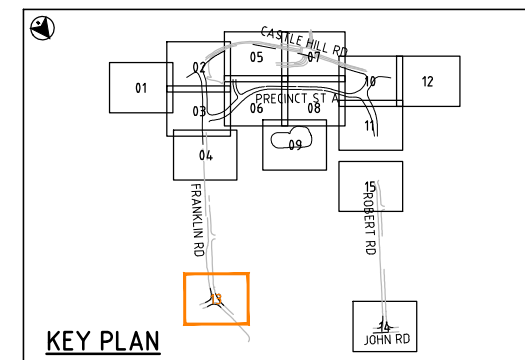
100mm AT FULL SIZE Pld Date: 20/07/17 - 14:07 Cad File: V:\Projects\_AWB\30012010170720\_CHE\_LINES\_n\_SIGNS\_for\_IT\NWRLOTS-NRT-CHE-RO-DRG-410723.dwg

**LEGEND**

-  BOUNDARY (PROJECT SITE)
-  BOUNDARY (TEMPORARY AREA)
-  RAIL ALIGNMENT
-  PROPOSED SIGN POST
-  EXISTING SIGN POST
-  PAVEMENT DELINEATION TAG
-  DELINEATION TAG
-  PROPOSED SIGN, WHERE SIGN R5-400(L) IS SHOWN INDICATIVELY
-  EXISTING SIGN TO BE REMOVED
-  EXISTING SIGN TO BE RETAINED
-  DRAINAGE PITS
-  WATER QUALITY STRUCTURE
-  EXISTING STREET LIGHT
-  250W HIGH PRESSURE SODIUM AEROSCREEN LUMINAIRE
-  PROPOSED PADMOUNT SUBSTATION
-  PROPOSED TRAFFIC SIGNAL CONTROLLER
-  PROPOSED TRAFFIC SIGNAL CABLE PIT
-  PROPOSED TRAFFIC SIGNAL POST
-  PROPOSED UPLIGHT TO TREES
-  PROPOSED LED STRIP LIGHTING SYMBOL, DENOTES PARKING SPACE FOR USE BY PEOPLE WITH DISABILITIES

**NOTES:**

1. FOR GENERAL NOTES REFER TO DRG Nos NWRLOTS-NRT-CHE-CW-DRG-411311 TO 411316.
2. PARKING SPACE LINEMARKING IN ACCORDANCE WITH AS2890.1 (2004) SECTION 4.4.1.
3. STREET NAMES TO BE CONFIRMED BY HORNSBY SHIRE COUNCIL (HSC).



PLAN  
SCALE 1:250

**HOLD**  
PENDING LTC APPROVAL

CHECK PRINT

REV	BY	DATE	DESCRIPTION	APPD
00	CP	01/08/16	DESIGN LOT 1504 - APPROVED FOR CONSTRUCTION	GT
00.01	ATW	16/08/16	DESIGN LOT 2103 - APPROVED FOR CONSTRUCTION	CD
01	MH	05/10/16	DESIGN LOT 1504 - CORRECTED FOR MINOR ERRORS OR OMISSIONS ONLY	GT
01.01	PA	21/11/16	DESIGN LOT 1504 - MINOR CHANGES TO FINAL DESIGN - ECC-890263	GT
01.02	PA	22/12/16	DESIGN LOT 1504 - MINOR CHANGES TO FINAL DESIGN - ECC-490417	GT
01.03	PA	27/01/17	DESIGN LOT 1504 - MINOR CHANGES TO FINAL DESIGN - ECC-490452	GT
01.04	---	01/05/17	DESIGN LOT 1504 - MINOR CHANGES TO FINAL DESIGN	---

SCALES

1:250 FULL SIZE A1

DESIGN MODEL FILE(S) USED FOR DOCUMENTATION OF THIS DRAWING

INDEPENDENT CERTIFIER CERTIFICATE  
NWRLOTS-OIC-CHE-CE-CER-000001

NOTE: Do not scale from this drawing.

CHECK PRINT		PRELIM	FINAL
DISCIPLINE	INITIAL	DATE	
DISCIPLINE			
DISCIPLINE			
DISCIPLINE			
DISCIPLINE			
BACKDRAFTED/CORRECTED			
CONFIRMED			

THE INFORMATION SHOWN ON THIS DRAWING IS FOR THE PURPOSES OF THE NORTH WEST RAIL LINK (NWRL) PROJECT ONLY. NO WARRANTY IS GIVEN OR IMPLIED AS TO ITS SUITABILITY FOR ANY OTHER PURPOSE. THE SERVICE PROVIDERS ACCEPT NO LIABILITY ARISING FROM THE USE OF THIS DRAWING AND THE INFORMATION SHOWN THEREON FOR ANY PURPOSE OTHER THAN THE NORTH WEST RAIL LINK (NWRL) PROJECT.

SERVICE PROVIDERS

**northwest rapid transit**  
caring for life's journeys

DRAWN \_\_\_\_\_  
DESIGNED \_\_\_\_\_  
DRG CHECK \_\_\_\_\_  
DESIGN CHECK \_\_\_\_\_  
APPROVED \_\_\_\_\_

**NORTH WEST RAIL LINK**

CHERRYBROOK STATION  
ROADS  
ROAD SIGNAGE AND DELINEATION PLAN  
SHEET 13






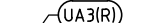
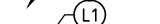



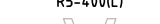






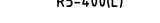


STATUS: FOR CONSTRUCTION	SHEET 13 OF 15	©
DRG No NWRLOTS-NRT-CHE-RO-DRG-410723	NWRL REV 01.04	

A1 Original

Co-ordinate System: MGA Zone 56 Height Datum: A.H.D. This sheet may be prepared using colour and may be incomplete if copied

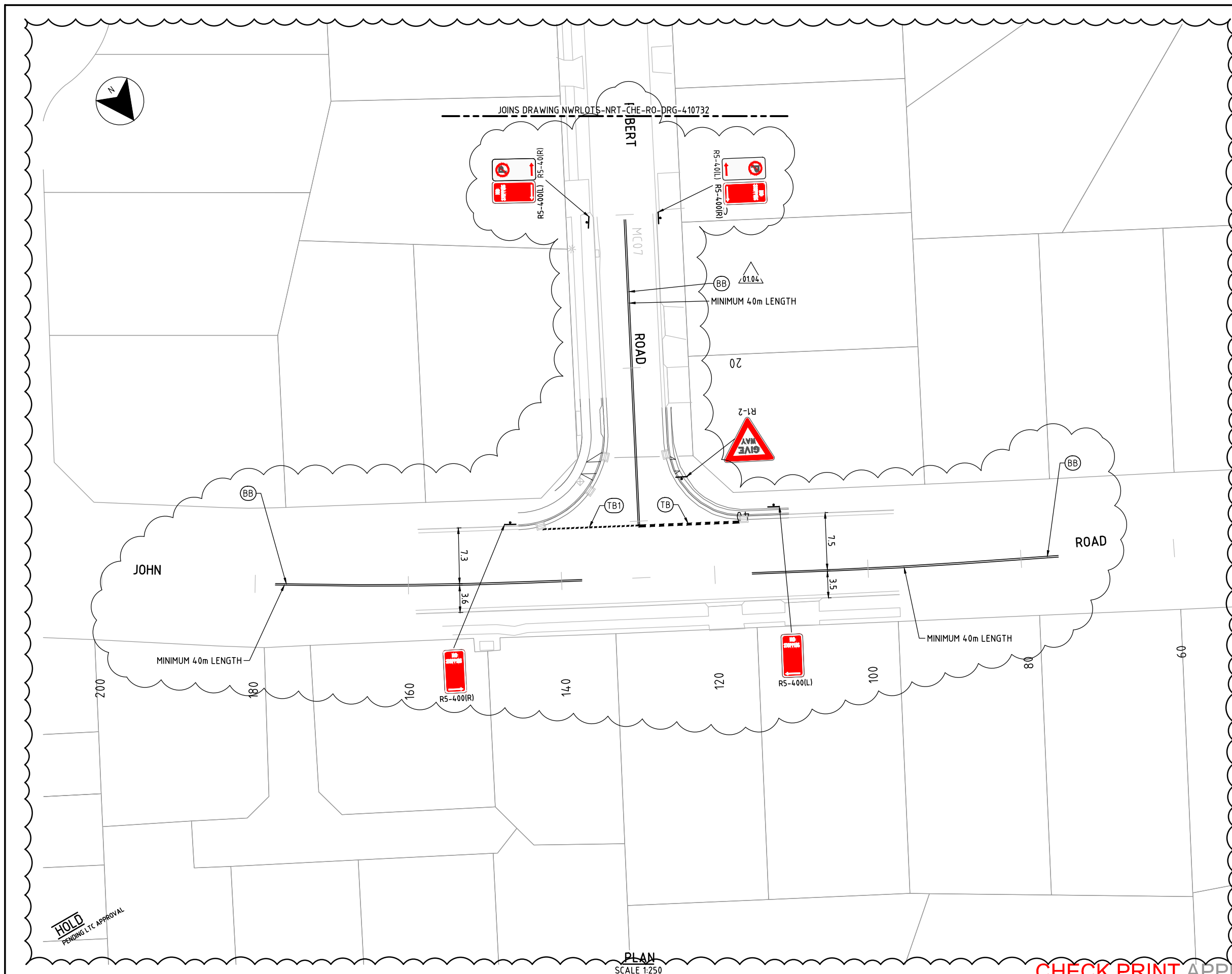
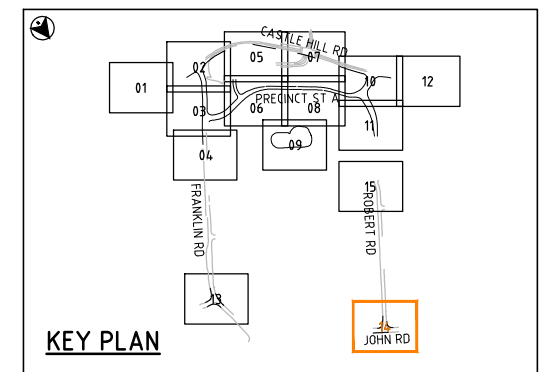
100mm AT FULL SIZE Pld Date: 20/07/17 - 14:08 Cad File: V:\Projects\_AWB\30012010170720\_CHE\_LINES\_n\_SIGNS\_for\_ITINWRLOTS-NRT-CHE-RO-DRG-410724.dwg

**LEGEND**

-  BOUNDARY (PROJECT SITE)
-  BOUNDARY (TEMPORARY AREA)
-  RAIL ALIGNMENT
-  PROPOSED SIGN POST
-  EXISTING SIGN POST
-  PAVEMENT DELINEATION TAG
-  DELINEATION TAG
-  PROPOSED SIGN, WHERE SIGN R5-400(L) IS SHOWN INDICATIVELY
-  EXISTING SIGN TO BE REMOVED
-  EXISTING SIGN TO BE RETAINED
-  DRAINAGE PITS
-  WATER QUALITY STRUCTURE
-  EXISTING STREET LIGHT
-  250W HIGH PRESSURE SODIUM AEROSCREEN LUMINAIRE
-  PROPOSED PADMOUNT SUBSTATION
-  PROPOSED TRAFFIC SIGNAL CONTROLLER
-  PROPOSED TRAFFIC SIGNAL CABLE PIT
-  PROPOSED TRAFFIC SIGNAL POST
-  PROPOSED UPLIGHT TO TREES
-  PROPOSED LED STRIP LIGHTING SYMBOL, DENOTES PARKING SPACE FOR USE BY PEOPLE WITH DISABILITIES

**NOTES:**

1. FOR GENERAL NOTES REFER TO DRG Nos NWRL0TS-NRT-CHE-CW-DRG-411311 TO 411316.
2. PARKING SPACE LINEMARKING IN ACCORDANCE WITH AS2890.1 (2004) SECTION 4.4.1.
3. STREET NAMES TO BE CONFIRMED BY HORNSBY SHIRE COUNCIL (HSC).



CHECK PRINT APPROVED FOR CONSTRUCTION

REV	BY	DATE	DESCRIPTION	APPD
00	CP	01/08/16	DESIGN LOT 1504 - APPROVED FOR CONSTRUCTION	GT
01	MH	05/10/16	DESIGN LOT 1504 - CORRECTED FOR MINOR ERRORS OR OMISSIONS ONLY	GT
01.01	PA	21/11/16	DESIGN LOT 1504 - MINOR CHANGES TO FINAL DESIGN - ECC-900263	GT
01.02	PA	22/12/16	DESIGN LOT 1504 - MINOR CHANGES TO FINAL DESIGN - ECC-490417	GT
01.03	PA	27/01/17	DESIGN LOT 1504 - MINOR CHANGES TO FINAL DESIGN - ECC-490452	GT
01.04	---	01/05/17	DESIGN LOT 1504 - MINOR CHANGES TO FINAL DESIGN	---

**SCALES**

1:250 FULL SIZE A1

DESIGN MODEL FILE(S) USED FOR DOCUMENTATION OF THIS DRAWING

INDEPENDENT CERTIFIER CERTIFICATE  
NWRL0TS-OIC-CHE-CE-CER-000001

NOTE: Do not scale from this drawing.

CHECK PRINT		PRELIM	FINAL
		INITIAL	DATE
DISCIPLINE			
DISCIPLINE			
DISCIPLINE			
DISCIPLINE			
BACKDRAFTED/CORRECTED			
CONFIRMED			

SERVICE PROVIDERS

**northwest rapid transit**  
caring for life's journeys




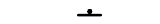

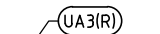
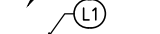






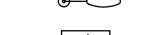

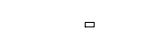

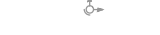


DRAWN \_\_\_\_\_  
DESIGNED \_\_\_\_\_  
DRG CHECK \_\_\_\_\_  
DESIGN CHECK \_\_\_\_\_  
APPROVED \_\_\_\_\_

**NORTH WEST RAIL LINK**  
CHERRYBROOK STATION  
ROADS  
ROAD SIGNAGE AND DELINEATION PLAN  
SHEET 14

STATUS: FOR CONSTRUCTION SHEET 14 OF 15 ©  
DRG No NWRL0TS-NRT-CHE-RO-DRG-410724 NWRL REV 01.04

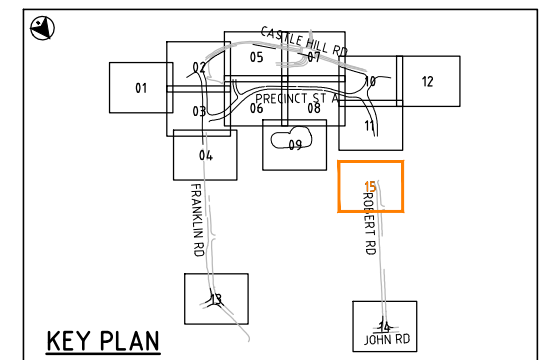
100mm AT FULL SIZE Pld Date: 20/07/17 - 14:08 Cad File: V:\Projects\_AWB\30012010170720\_CHE\_LINES\_n\_SIGNS\_for\_FTINWRLOTS-NRT-CHE-RO-DRG-410725.dwg

**LEGEND**

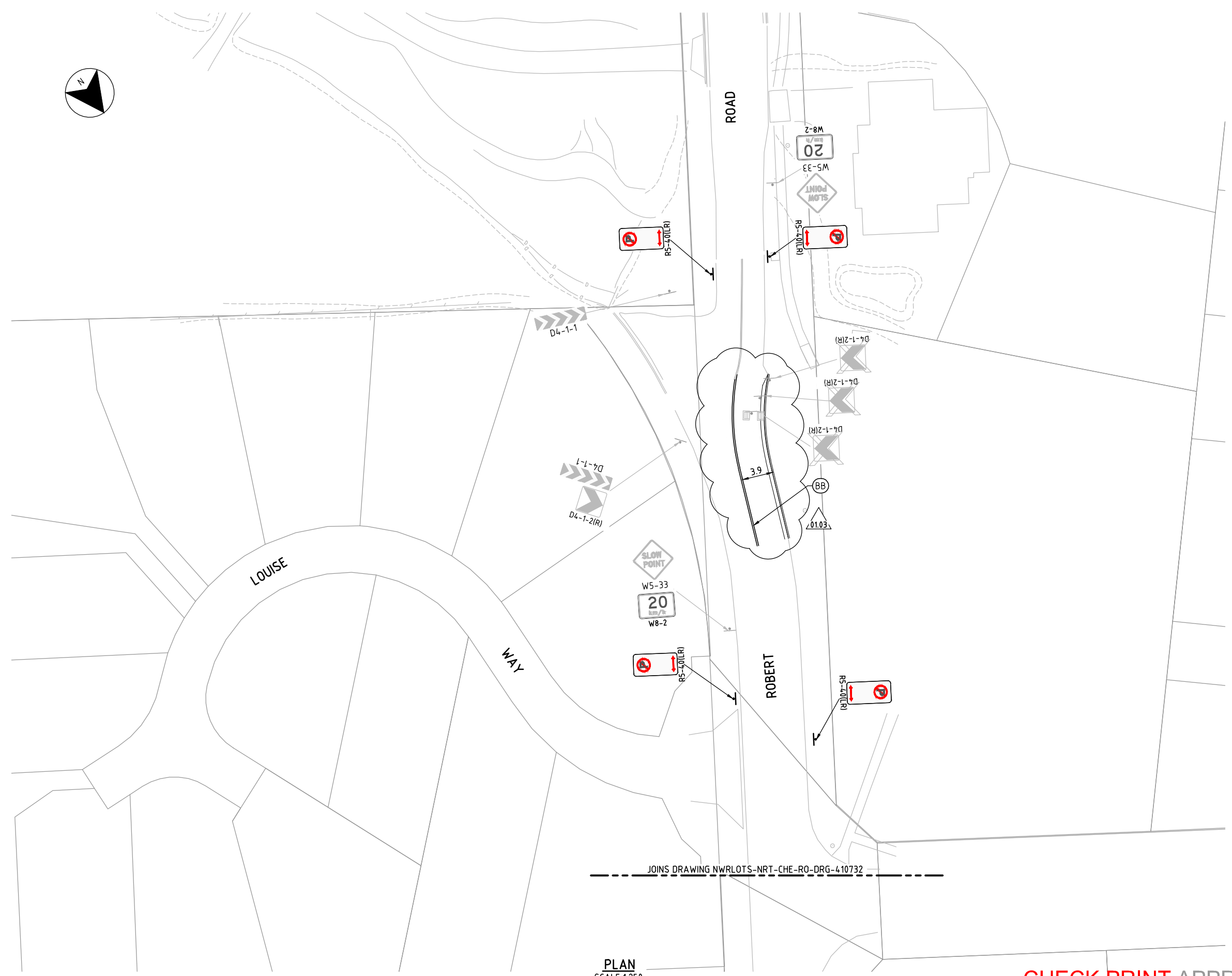
-  BOUNDARY (PROJECT SITE)
-  BOUNDARY (TEMPORARY AREA)
-  RAIL ALIGNMENT
-  PROPOSED SIGN POST
-  EXISTING SIGN POST
-  PAVEMENT DELINEATION TAG
-  DELINEATION TAG
-  PROPOSED SIGN, WHERE SIGN R5-400(L) IS SHOWN INDICATIVELY
-  EXISTING SIGN TO BE REMOVED
-  EXISTING SIGN TO BE RETAINED
-  DRAINAGE PITS
-  WATER QUALITY STRUCTURE
-  EXISTING STREET LIGHT
-  250W HIGH PRESSURE SODIUM AEROSCREEN LUMINAIRE
-  PROPOSED PADMOUNT SUBSTATION
-  PROPOSED TRAFFIC SIGNAL CONTROLLER
-  PROPOSED TRAFFIC SIGNAL CABLE PIT
-  PROPOSED TRAFFIC SIGNAL POST
-  PROPOSED UPLIGHT TO TREES
-  PROPOSED LED STRIP LIGHTING SYMBOL, DENOTES PARKING SPACE FOR USE BY PEOPLE WITH DISABILITIES

**NOTES:**

1. FOR GENERAL NOTES REFER TO DRG Nos NWRL0TS-NRT-CHE-CW-DRG-411311 TO 411316.
2. PARKING SPACE LINEMARKING IN ACCORDANCE WITH AS2890.1 (2004) SECTION 4.4.1.
3. STREET NAMES TO BE CONFIRMED BY HORNSBY SHIRE COUNCIL (HSC).



**KEY PLAN**



**PLAN**  
SCALE 1:250

**CHECK PRINT APPROVED FOR CONSTRUCTION**

REV	BY	DATE	DESCRIPTION	APPD
00	CP	01/08/16	DESIGN LOT 1504 - APPROVED FOR CONSTRUCTION	GT
01	MH	05/10/16	DESIGN LOT 1504 - CORRECTED FOR MINOR ERRORS OR OMISSIONS ONLY	GT
01.01	PA	21/11/16	DESIGN LOT 1504 - MINOR CHANGES TO FINAL DESIGN - ECC-490263	GT
01.02	PA	22/12/16	DESIGN LOT 1504 - MINOR CHANGES TO FINAL DESIGN - ECC-490417	GT
01.03	---	01/05/17	DESIGN LOT 1504 - MINOR CHANGES TO FINAL DESIGN	---

SCALES

1:250 FULL SIZE A1

DESIGN MODEL FILE(S) USED FOR DOCUMENTATION OF THIS DRAWING


INDEPENDENT CERTIFIER CERTIFICATE  
NWRL0TS-OIC-CHE-CE-CER-000001

NOTE: Do not scale from this drawing.

CHECK PRINT		PRELIM	FINAL
		INITIAL	DATE
DISCIPLINE			
DISCIPLINE			
DISCIPLINE			
DISCIPLINE			
BACKDRAFTED/CORRECTED			
CONFIRMED			

The information shown on this drawing is for the purposes of the North West Rail Link (NWRL) Project only. No warranty is given or implied as to its suitability for any other purpose. The Service Providers accept no liability arising from the use of this drawing and the information shown thereon for any purpose other than the North West Rail Link (NWRL) Project.

SERVICE PROVIDERS

 DRAWN \_\_\_\_\_  
DESIGNED \_\_\_\_\_  
DRG CHECK \_\_\_\_\_  
DESIGN CHECK \_\_\_\_\_  
APPROVED \_\_\_\_\_

**NORTH WEST RAIL LINK**  
CHERRYBROOK STATION  
ROADS  
ROAD SIGNAGE AND DELINEATION PLAN  
SHEET 15

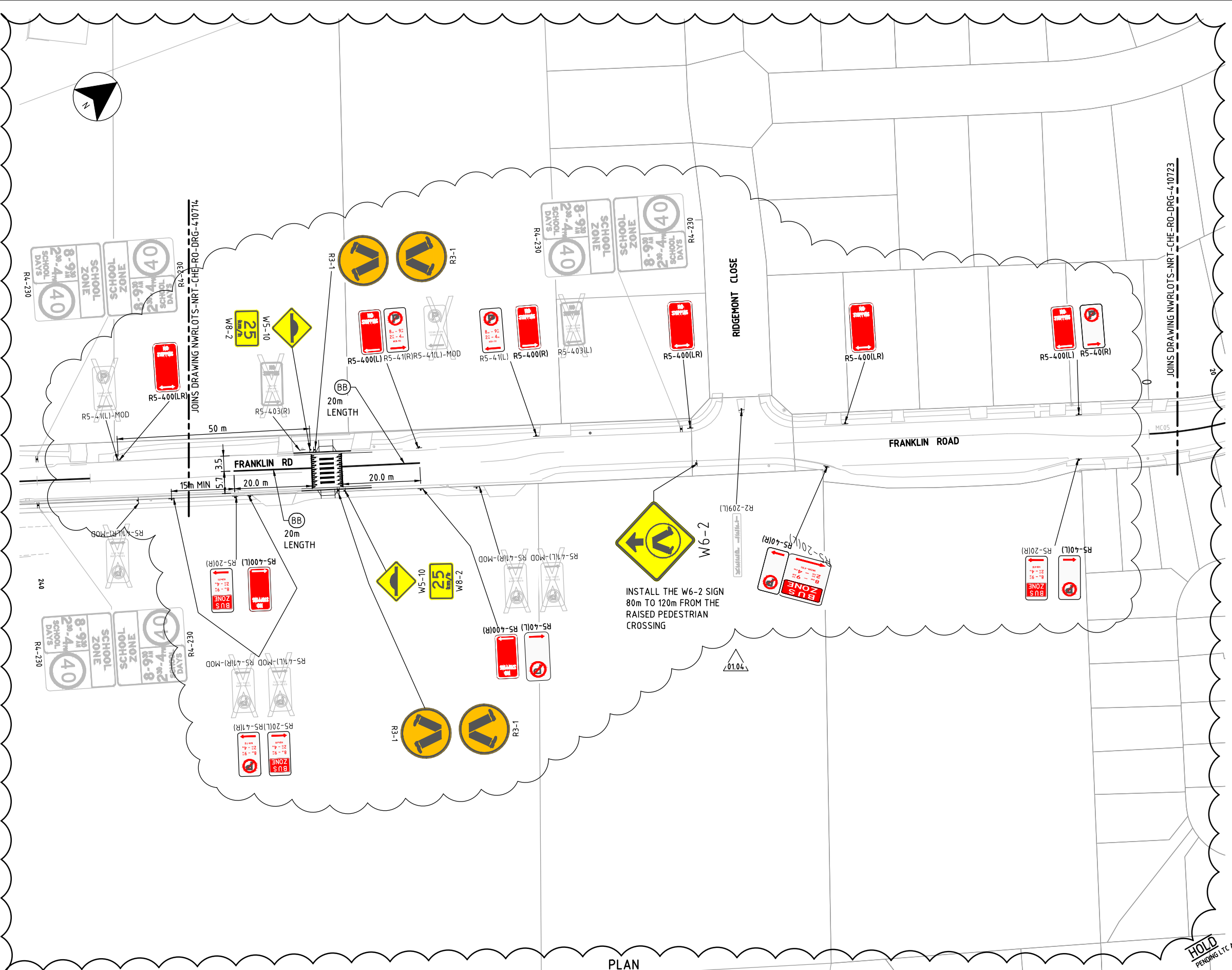
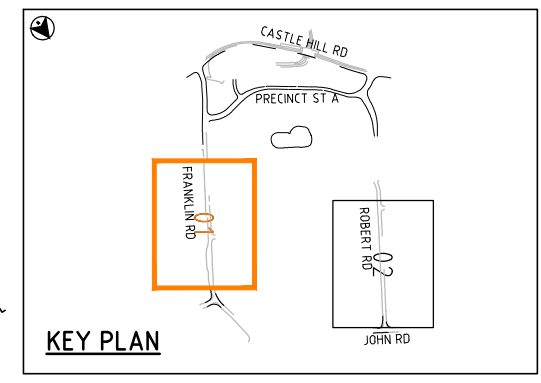
STATUS: FOR CONSTRUCTION SHEET 15 OF 15 ©  
DRG No NWRL0TS-NRT-CHE-RO-DRG-410725 NWRL REV 01.03



100mm AT FULL SIZE Plot Date: 20/07/17 - 14:08 Cad File: V:\Projects\_AWB\30012010170720\_CHE\_LINES\_n\_SIGNS\_for\_FTINWRLOTS-NRT-CHE-RO-DRG-410731.dwg

LEGEND	
	ROAD CONTROL LINE
	PROJECT SITE BOUNDARY
	PROJECT SITE TEMPORARY BOUNDARY
	RAIL ALIGNMENT
	PROPOSED SIGN POST
	EXISTING SIGN POST
	DELINEATION TAG
	PAVEMENT ARROW DELINEATION TAG
	EXISTING SIGN TO REMAIN, WHERE SIGN R5-400(R) IS SHOWN INDICATIVELY
	R5-400(L)
	EXISTING SIGN TO BE REMOVED
	R5-400(L)
	EXISTING SIGN TO BE RETAINED
	R5-400(L)
	PARKING FOR PEOPLE WITH DISABILITIES
	PROPOSED TRAFFIC SIGNAL CONTROLLER
	PROPOSED TRAFFIC SIGNAL POST
	PROPOSED TRAFFIC SIGNAL CABLE PIT

- NOTES:**
- FOR GENERAL NOTES REFER TO DRG Nos NWRL0TS-NRT-CHE-CW-DRG-411311 TO NWRL0TS-NRT-CHE-CW-DRG-411316.
  - SIGNS ARE SHOWN INDICATIVELY ONLY. INSTALLATION OF ROAD SIGNS TO BE CLEAR OF DRIVEWAYS AND PROPERTY ACCESSES AND SUBJECT TO COUNCIL APPROVAL.
  - FOR LINE-MARKING AND PAVEMENT DETAILS OF THE RAISED PEDESTRIAN CROSSING REFER TO DRG Nos NWRL-NRT-CHE-RO-DRG-410895 AND 410897.



**CHECK PRINT APPROVED FOR CONSTRUCTION**

REV	BY	DATE	DESCRIPTION	APPD
00	CP	01/08/16	DESIGN LOT 1504 - APPROVED FOR CONSTRUCTION	GT
01	MH	05/10/16	DESIGN LOT 1504 - CORRECTED FOR MINOR ERRORS OR OMISSIONS ONLY	GT
01.01	PA	21/11/16	DESIGN LOT 1504 - MINOR CHANGES TO FINAL DESIGN - ECC-90263	GT
01.02	PA	22/12/16	DESIGN LOT 1504 - MINOR CHANGES TO FINAL DESIGN - ECC-490417	GT
01.03	PA	27/01/17	DESIGN LOT 1504 - MINOR CHANGES TO FINAL DESIGN - ECC-490452	GT
01.04	---	20/07/17	DESIGN LOT 1504 - MINOR CHANGES TO FINAL DESIGN	---

SCALES	
1:500	FULL SIZE A1

DESIGN MODEL FILE(S) USED FOR DOCUMENTATION OF THIS DRAWING

INDEPENDENT CERTIFIER CERTIFICATE  
NWRL0TS-OIC-CHE-CE-CER-000001

NOTE: Do not scale from this drawing.

CHECK PRINT		PRELIM	FINAL
DISCIPLINE	INITIAL	DATE	
DISCIPLINE			
DISCIPLINE			
DISCIPLINE			
DISCIPLINE			
BACKDRAFTED/CORRECTED			
CONFIRMED			

THE INFORMATION SHOWN ON THIS DRAWING IS FOR THE PURPOSES OF THE NORTH WEST RAIL LINK (NWRL) PROJECT ONLY. NO WARRANTY IS GIVEN OR IMPLIED AS TO ITS SUITABILITY FOR ANY OTHER PURPOSE. THE SERVICE PROVIDERS ACCEPT NO LIABILITY ARISING FROM THE USE OF THIS DRAWING AND THE INFORMATION SHOWN THEREON FOR ANY PURPOSE OTHER THAN THE NORTH WEST RAIL LINK (NWRL) PROJECT.

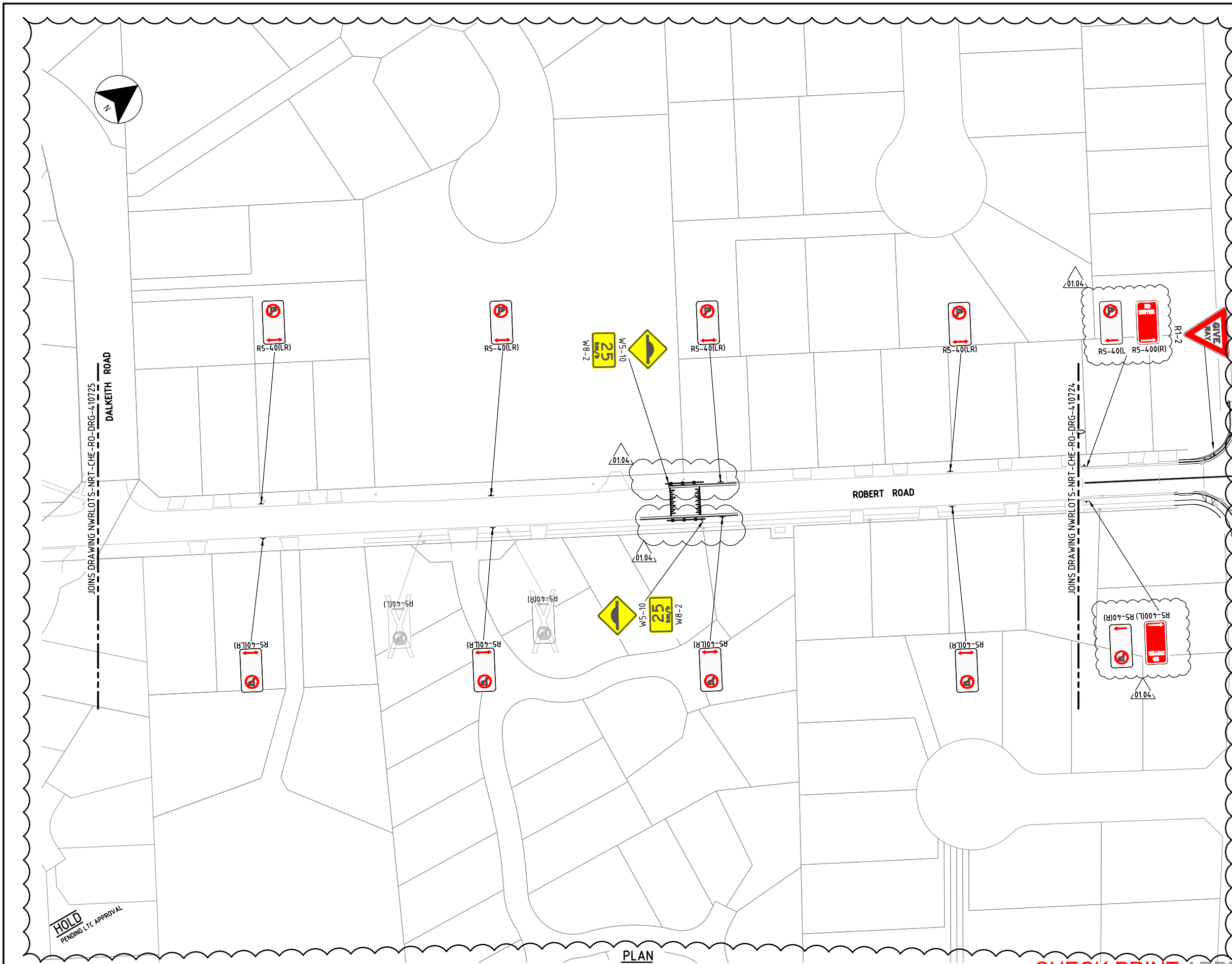
SERVICE PROVIDERS

DRAWN: AWB  
DESIGNED: \_\_\_\_\_  
DRG CHECK: \_\_\_\_\_  
DESIGN CHECK: \_\_\_\_\_  
APPROVED: \_\_\_\_\_

**northwest rapid transit**  
caring for life's journeys

NORTH WEST RAIL LINK	
CHERRYBROOK STATION	
ROADS SIGNAGE - EXISTING ROADS	
SHEET 1	
STATUS: FOR CONSTRUCTION	SHEET 1 OF 2
DRG No NWRL0TS-NRT-CHE-RO-DRG-410731	NWRL REV 01.04

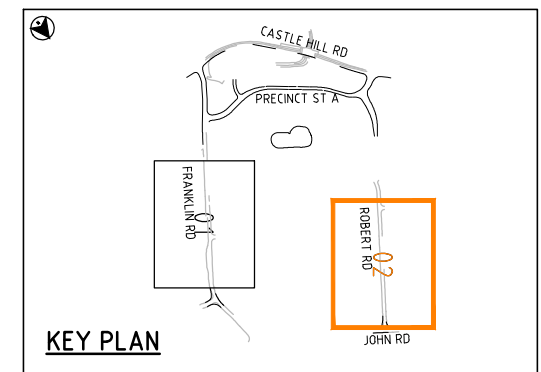
100mm AT FULL SIZE Pld Date: 20/07/17 - 14:09 Cad File: V:\Projects\_AWB\30012010170720\_CHE\_LINES\_n\_SIGNS\_for\_JTNWRLOTS-NRT-CHE-RO-DRG-410732.dwg



### LEGEND

- ROAD CONTROL LINE
- PROJECT SITE BOUNDARY
- PROJECT SITE TEMPORARY BOUNDARY
- RAIL ALIGNMENT
- PROPOSED SIGN POST
- EXISTING SIGN POST
- DELINEATION TAG
- PAVEMENT ARROW DELINEATION TAG
- EXISTING SIGN TO REMAIN, WHERE SIGN R5-400(R) IS SHOWN INDICATIVELY
- EXISTING SIGN TO BE REMOVED
- EXISTING SIGN TO BE RETAINED
- PARKING FOR PEOPLE WITH DISABILITIES
- PROPOSED TRAFFIC SIGNAL CONTROLLER
- PROPOSED TRAFFIC SIGNAL POST
- PROPOSED TRAFFIC SIGNAL CABLE PIT

- ### NOTES:
- FOR GENERAL NOTES REFER TO DRG Nos NWRLOTS-NRT-CHE-CW-DRG-411311 TO NWRLOTS-NRT-CHE-CW-DRG-411316.
  - SIGNS ARE SHOWN INDICATIVELY ONLY. INSTALLATION OF ROAD SIGNS TO BE CLEAR OF DRIVEWAYS AND PROPERTY ACCESSES AND SUBJECT TO COUNCIL APPROVAL.
  - FOR LINE-MARKING AND PAVEMENT DETAILS OF THE RAISED PEDESTRIAN CROSSING REFER TO DRG Nos NWRL-NRT-CHE-RO-DRG-410895 AND 410897.



**HOLD**  
PENDING LTC APPROVAL

PLAN  
SCALE 1:250

CHECK PRINT APPROVED FOR CONSTRUCTION

REV	BY	DATE	DESCRIPTION	APPD
00	CP	01/08/16	DESIGN LOT 1504 - APPROVED FOR CONSTRUCTION	GT
01	MH	05/10/16	DESIGN LOT 1504 - CORRECTED FOR MINOR ERRORS OR OMISSIONS ONLY	GT
01.01	PA	21/11/16	DESIGN LOT 1504 - MINOR CHANGES TO FINAL DESIGN - ECC-90263	GT
01.02	PA	22/12/16	DESIGN LOT 1504 - MINOR CHANGES TO FINAL DESIGN - ECC-490417	GT
01.03	PA	27/01/17	DESIGN LOT 1504 - MINOR CHANGES TO FINAL DESIGN - ECC-490452	GT
01.04	---	01/05/17	DESIGN LOT 1504 - MINOR CHANGES TO FINAL DESIGN	---

SCALES

1:500 FULL SIZE A1

DESIGN MODEL FILE(S) USED FOR DOCUMENTATION OF THIS DRAWING

INDEPENDENT CERTIFIER CERTIFICATE  
NWRLOTS-OIC-CHE-CE-CER-000001

NOTE: Do not scale from this drawing.

CHECK PRINT		PRELIM	FINAL
DISCIPLINE	INITIAL	DATE	
DISCIPLINE			
DISCIPLINE			
DISCIPLINE			
DISCIPLINE			
BACKDRAFTED/CORRECTED			
CONFIRMED			

THE INFORMATION SHOWN ON THIS DRAWING IS FOR THE PURPOSES OF THE NORTH WEST RAIL LINK (NWRL) PROJECT ONLY. NO WARRANTY IS GIVEN OR IMPLIED AS TO ITS SUITABILITY FOR ANY OTHER PURPOSE. THE SERVICE PROVIDERS ACCEPT NO LIABILITY ARISING FROM THE USE OF THIS DRAWING AND THE INFORMATION SHOWN THEREON FOR ANY PURPOSE OTHER THAN THE NORTH WEST RAIL LINK (NWRL) PROJECT.

SERVICE PROVIDERS

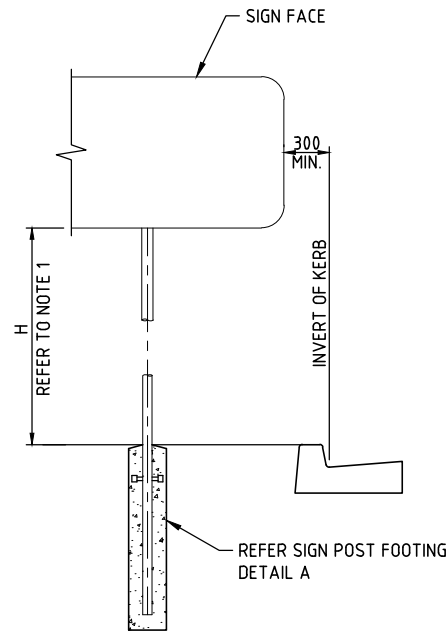
**northwest rapid transit**  
caring for life's journeys

DRAWN \_\_\_\_\_  
DESIGNED \_\_\_\_\_  
DRG CHECK \_\_\_\_\_  
DESIGN CHECK \_\_\_\_\_  
APPROVED \_\_\_\_\_

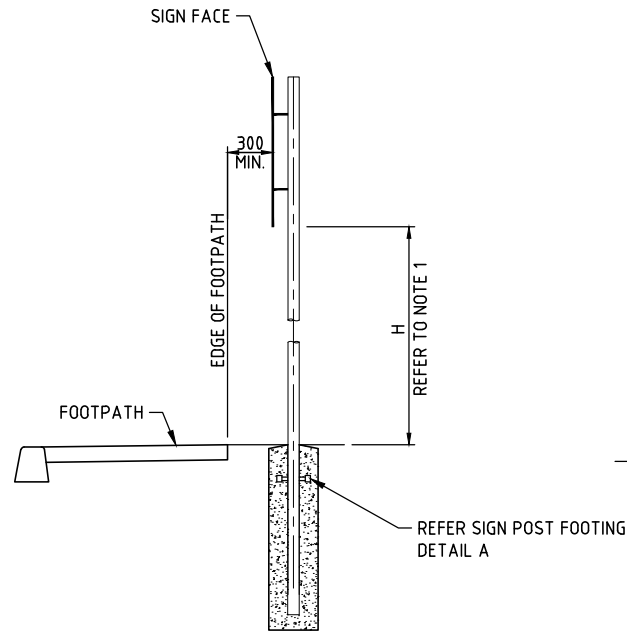
**NORTH WEST RAIL LINK**  
CHERRYBROOK STATION  
ROADS  
SIGNAGE - EXISTING ROADS  
SHEET 2

STATUS: FOR CONSTRUCTION SHEET 2 OF 2 ©  
DRG No NWRLOTS-NRT-CHE-RO-DRG-410732 NWRL REV 01.04

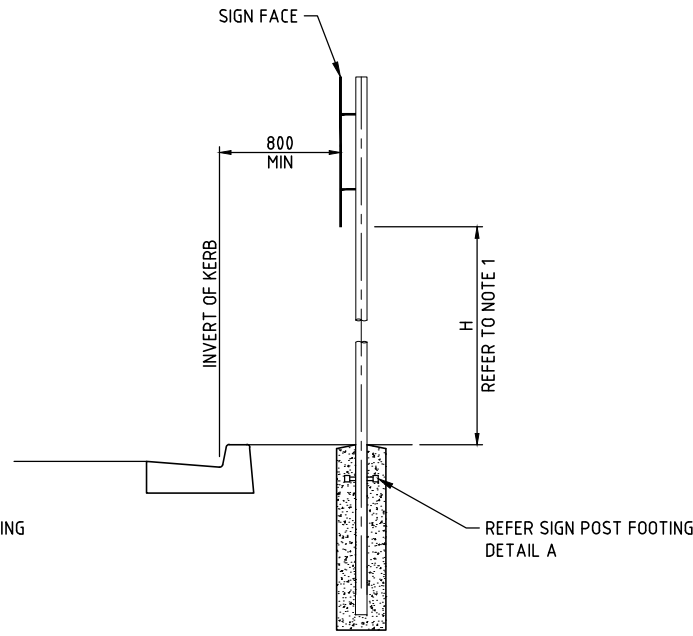
100mm AT FULL SIZE Pld Date: 20/07/17 - 14:09 Cad File: V:\Projects\_AWB\30012010170720\_CHE\_LINES\_n\_SIGNS\_for\_ITINWRL\OTS-NRT-CHE-RO-DRG-410741.dwg



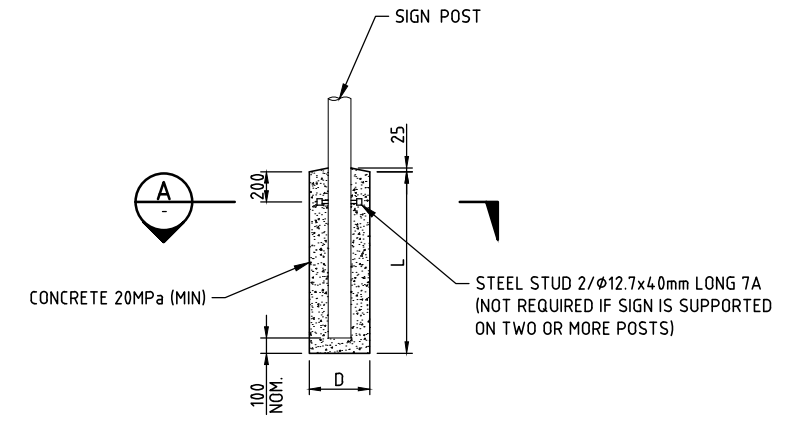
**TYPICAL SECTION A**  
SCALE 1:25



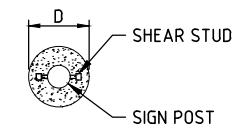
**TYPICAL SECTION B**  
SCALE 1:25



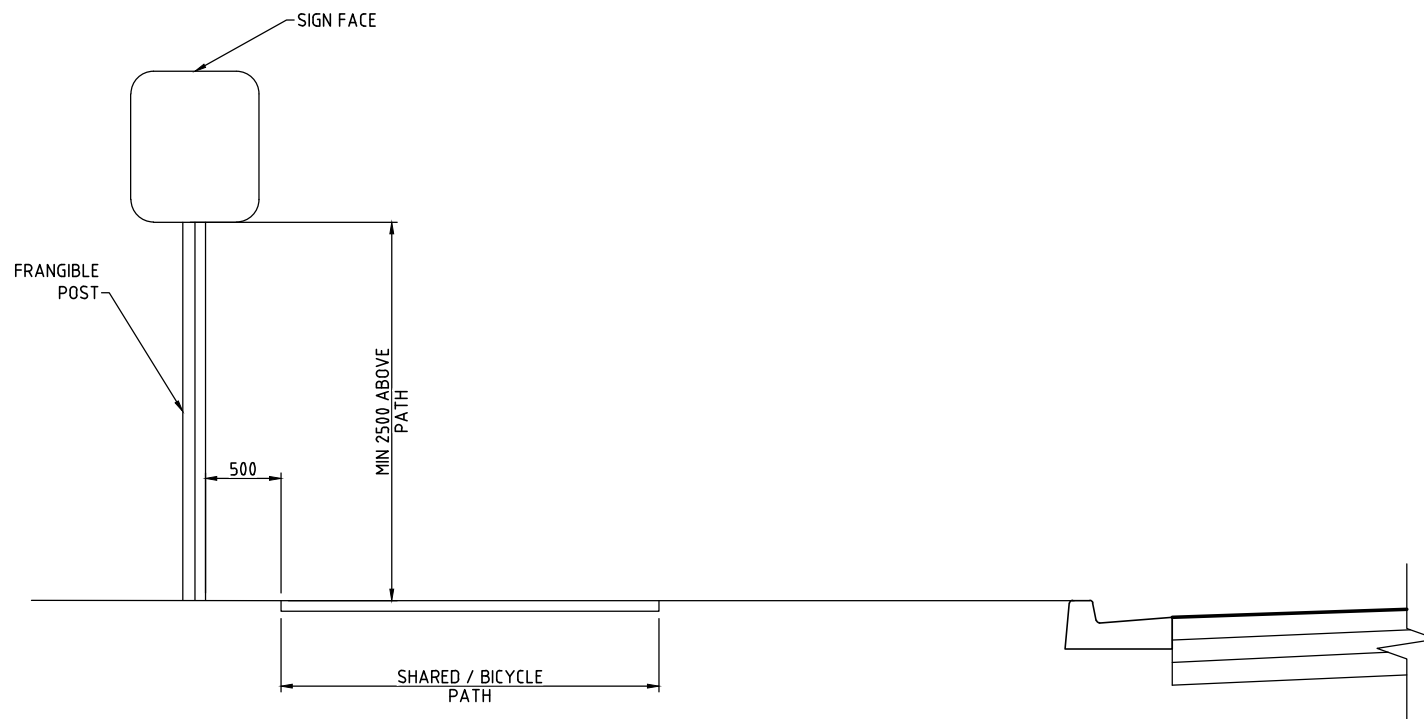
**TYPICAL SECTION C**  
SCALE 1:25



**SIGN POST FOOTING DETAIL A**  
SCALE 1:25



**SECTION A**  
SCALE 1:25



**TYPICAL SECTION D**  
**FRANGIBLE SIGNS WITHOUT BARRIER AT SHARED PATH**  
SCALE 1:25

			FOUNDATION REQUIREMENT REFER DETAIL A	
POST SIZE NOMINAL BORE (mm)	POST SIZE OUTER DIAMETER (mm)	POST WALL THICKNESS (mm)	DEPTH L (mm)	MIN DIAMETER D* (mm)
50	60.3	2.3	1200	250
65	76.1	2.3	1200	300

x DIAMETER TO BE INCREASED WHERE REQUIRED TO SATISFY DURABILITY REQUIREMENTS.

**NOTES:**

- FOR SIGN MOUNTING HEIGHT REFER TO SIGNAGE SCHEDULE ON DRG Nos NWRLOTS-NRT-CHE-RO-DRG-410751 to 410752.
- PROVIDE END CAPS TO TOPS OF ALL SUPPORT POSTS.
- SIGNS AND SUPPORT STRUCTURES SHALL CONFORM WITH RMS SPECIFICATION R143 UNLESS NOTED OTHERWISE.

**CHECK PRINT APPROVED FOR CONSTRUCTION**

REV	BY	DATE	DESCRIPTION	APPD
00	CP	01/08/16	DESIGN APPROVED FOR CONSTRUCTION	GT
00.01	CP			GT

**REVISION IN PROGRESS**

DESIGN MODEL FILE(S) USED FOR DOCUMENTATION OF THIS DRAWING

INDEPENDENT CERTIFIER CERTIFICATE  
NWRLOTS-OIC-CHE-CE-CER-000001

NOTE: Do not scale from this drawing.

DISCIPLINE	PRELIM	FINAL
	INITIAL	DATE
DISCIPLINE		
DISCIPLINE		
DISCIPLINE		
BACKDRAFTED/CORRECTED		
CONFIRMED		

SERVICE PROVIDERS

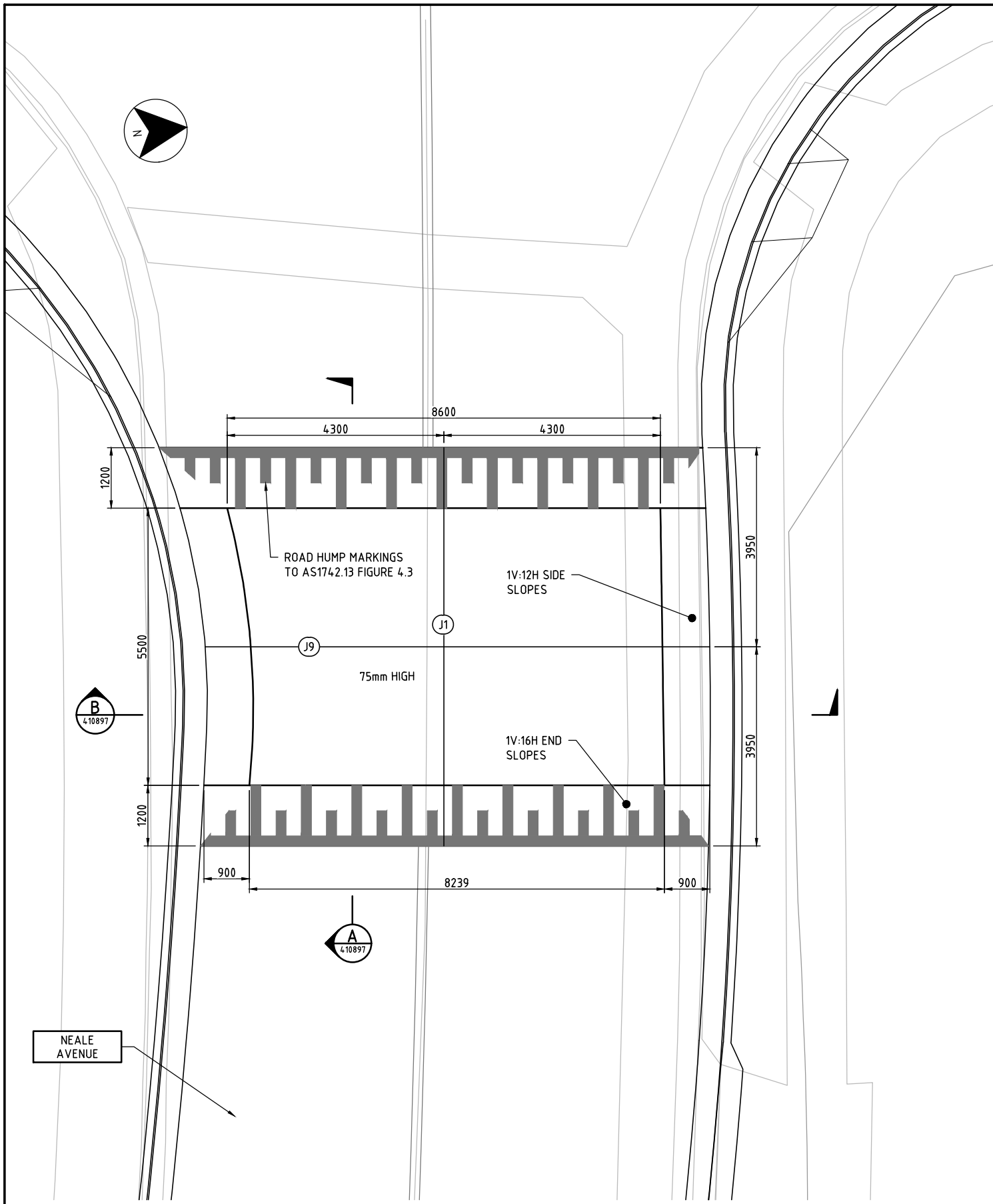
DRAWN: C.PERKICH  
DESIGNED: J.TOTH  
DRG CHECK: A.T.WILSON  
DESIGN CHECK: G.THOMAS  
APPROVED: W.V.EDE 09/06/16

**northwest rapid transit**  
caring for life's journeys

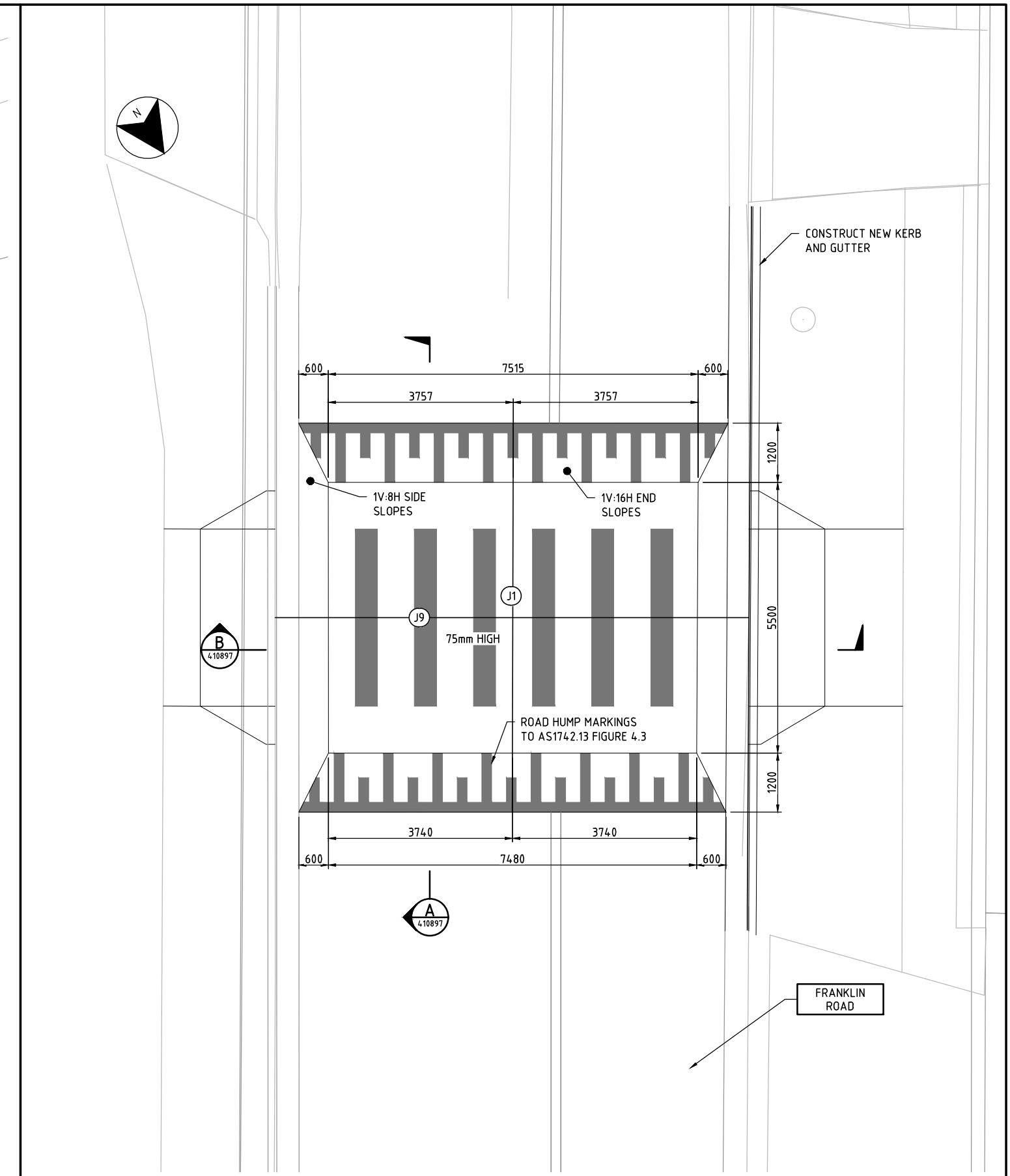
**NORTH WEST RAIL LINK**  
CHERRYBROOK STATION  
ROADS  
SIGNAGE TYPICAL DETAILS

STATUS: FOR CONSTRUCTION SHEET 1 OF 1  
DRG No NWRLOTS-NRT-CHE-RO-DRG-410741 NWRL REV 00.01

100mm AT FULL SIZE Pbt Date: 20/07/17 - 14:09 Cad File: V:\Projects\_AWB\30012010170720\_CHE\_LINES\_n\_SIGNS\_for\_JTNWRL\OTS-NRT-CHE-RO-DRG-410895.dwg



**PLAN**  
**NEALE AVE AT FRANKLIN ROAD**  
SCALE 1:50



**PLAN**  
**FRANKLIN ROAD NEAR TANGARA SCHOOL**  
SCALE 1:50

**CHECK PRINT APPROVED FOR CONSTRUCTION**

REV	BY	DATE	DESCRIPTION	APPD
00.01	MH	05/10/16	DESIGN BY 50% MINOR CHANGES TO FINAL DESIGN - ECC-490221	GT
00.02	---	21/11/16	---	---

**REVISION IN PROGRESS**

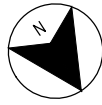
DESIGN MODEL FILE(S) USED FOR DOCUMENTATION OF THIS DRAWING
INDEPENDENT CERTIFIER CERTIFICATE NWRLOTS-OIC-CHE-CE-CER-000001
NOTE: Do not scale from this drawing.

<b>CHECK PRINT</b>	PRELIM <input type="checkbox"/>	FINAL <input type="checkbox"/>
	INITIAL	DATE
DISCIPLINE		
DISCIPLINE		
DISCIPLINE		
DISCIPLINE		
BACKDRAFTED/CORRECTED		
CONFIRMED		

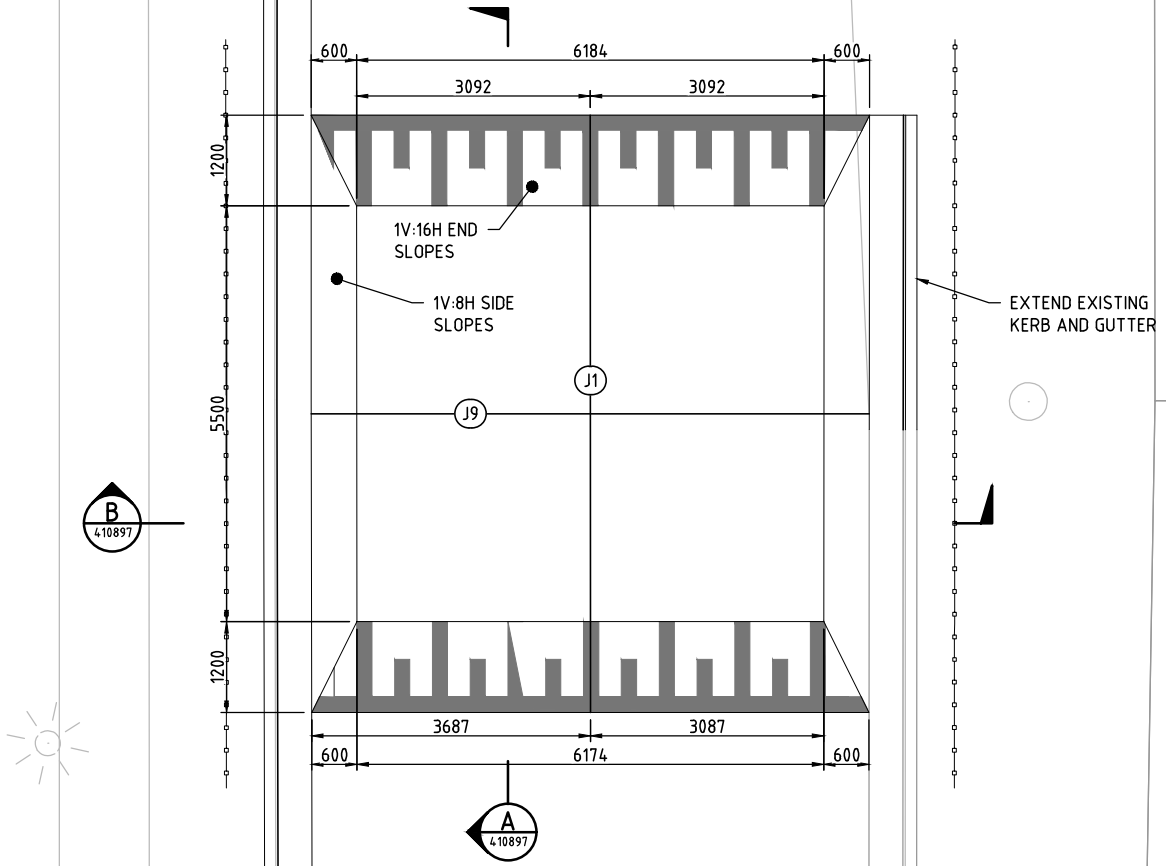
SERVICE PROVIDERS	
	DRAWN _____ DESIGNED _____ DRG CHECK _____ DESIGN CHECK _____ APPROVED _____

<b>NORTH WEST RAIL LINK</b>	
CHERRYBROOK STATION	
ROADS	
PAVEMENT DETAILS	
SPEED HUMP DETAIL PLAN SHEET 1	
STATUS:	SHEET 1 OF 2
DRG No NWRLOTS-NRT-CHE-RO-DRG-410895	NWRL REV 00.02

100mm AT FULL SIZE Pld Date: 20/07/17 - 14:14 Cad File: V:\Projects\_AWB\30012010170720\_CHE\_LINES\_n\_SIGNS\_for\_JTNWRLOTS-NRT-CHE-RO-DRG-410896.dwg



ROBERT ROAD



**PLAN**  
**ROBERT ROAD NEAR HOUSE NUMBER 47A**  
 SCALE 1:50

**CHECK PRINT APPROVED FOR CONSTRUCTION**

REV	BY	DATE	DESCRIPTION	APPD
00.01	MH	05/10/16	DESIGN BY 50% MINOR CHANGES TO FINAL DESIGN - ECC-490221	GT
00.02	---	21/11/16	---	---

REVISION IN PROGRESS

SCALES	
0.5 1 1.5m	FULL SIZE A1

DESIGN MODEL FILE(S) USED FOR DOCUMENTATION OF THIS DRAWING

INDEPENDENT CERTIFIER CERTIFICATE  
 NWRLOTS-OIC-CHE-CE-CER-000001

NOTE: Do not scale from this drawing.

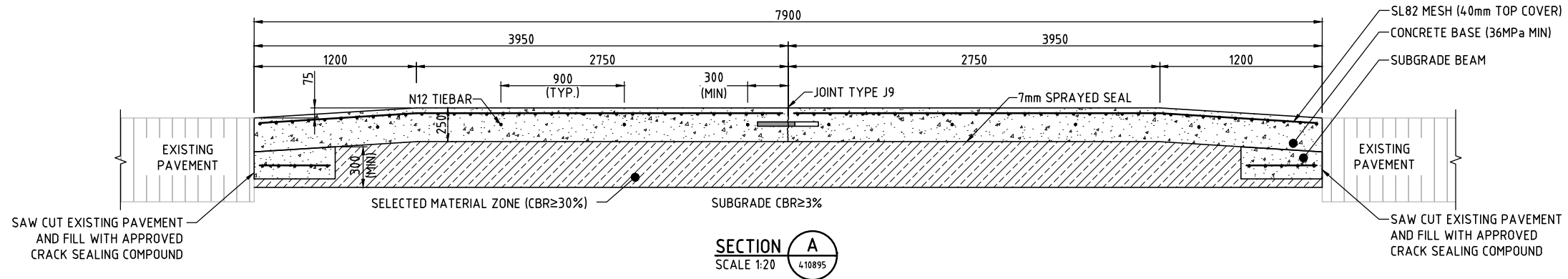
DISCIPLINE	CHECK PRINT	
	PRELIM	FINAL
	INITIAL	DATE
DISCIPLINE		
DISCIPLINE		
DISCIPLINE		
DISCIPLINE		
BACKDRAFTED/CORRECTED		
CONFIRMED		

SERVICE PROVIDERS	
DRAWN	---
DESIGNED	---
DRG CHECK	---
DESIGN CHECK	---
APPROVED	---

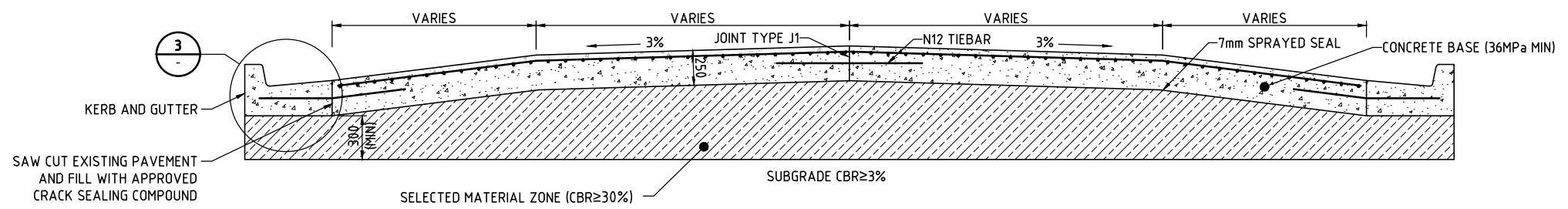


NORTH WEST RAIL LINK		
CHERRYBROOK STATION		
ROADS		
PAVEMENT DETAILS		
SPEED HUMP DETAIL PLAN SHEET 2		
STATUS:	SHEET 2 OF 2	©
DRG No	NWRLOTS-NRT-CHE-RO-DRG-410896	NWRL REV 00.02

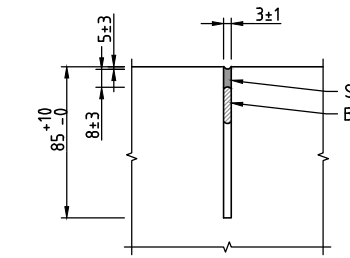
100mm AT FULL SIZE Pbl Date: 2007/17 - 14:14 Cad File: V:\Projects\_AWB\30012010170720\_CHE\_LINES\_n\_SIGNS\_for\_JTINWRLOTS-NRT-CHE-RO-DRG-410897.dwg



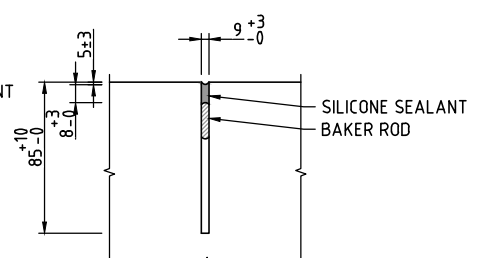
**SECTION A**  
SCALE 1:20  
410895



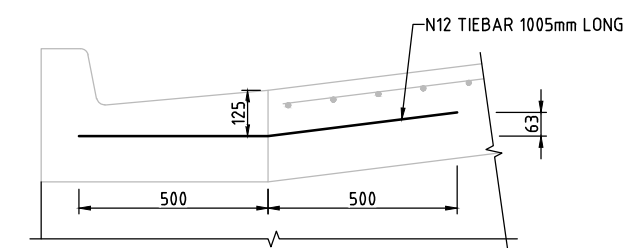
**SECTION B**  
SCALE 1:20  
410895



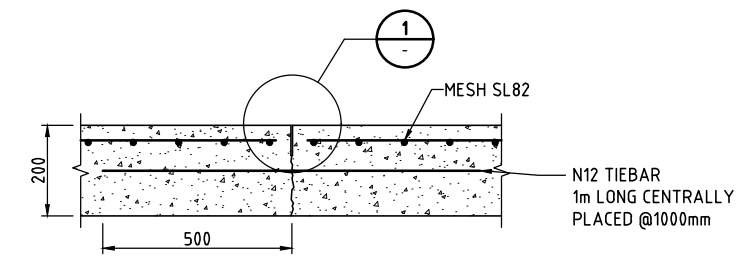
**DETAIL 1**  
N.T.S.



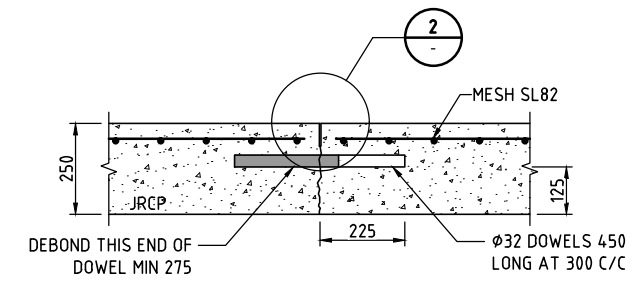
**DETAIL 2**  
N.T.S.



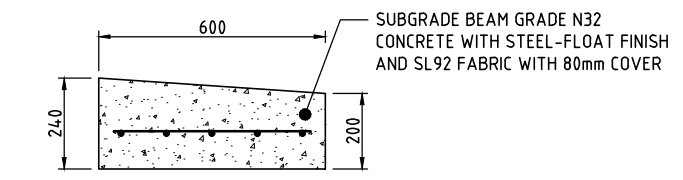
**DETAIL 3**  
SCALE 1:10



**JOINT TYPE J1**  
**LONGITUDINAL/TIED/SAWN**  
SCALE 1:10



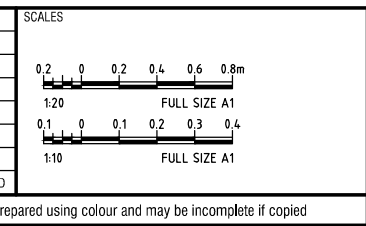
**JOINT TYPE J9**  
**TRANSVERSE CONTRACTION/SAWN/DOWELLED**  
SCALE 1:10



**SUBGRADE BEAM**  
SCALE 1:10

**CHECK PRINT APPROVED FOR CONSTRUCTION**

REV	BY	DATE	DESCRIPTION	APPD
00.01	MH	05/10/16	DESIGN FOR 50% MINOR CHANGES TO FINAL DESIGN - ECC-490221	GT
00.02	---	21/11/16	---	---



DESIGN MODEL FILE(S) USED FOR DOCUMENTATION OF THIS DRAWING

INDEPENDENT CERTIFIER CERTIFICATE  
NWRLOTS-OIC-CHE-CE-CER-000001

NOTE: Do not scale from this drawing.

<b>CHECK PRINT</b>		PRELIM <input type="checkbox"/>	FINAL <input type="checkbox"/>
DISCIPLINE	INITIAL	DATE	
DISCIPLINE			
DISCIPLINE			
DISCIPLINE			
BACKDRAFTED/CORRECTED			
CONFIRMED			

Information shown on this drawing is for the purposes of the North West Rail Link (NWRL) Project only. No warranty is given or implied as to its suitability for any other purpose. The Service Providers accept no liability arising from the use of this drawing and the information shown thereon for any purpose other than the North West Rail Link (NWRL) Project.

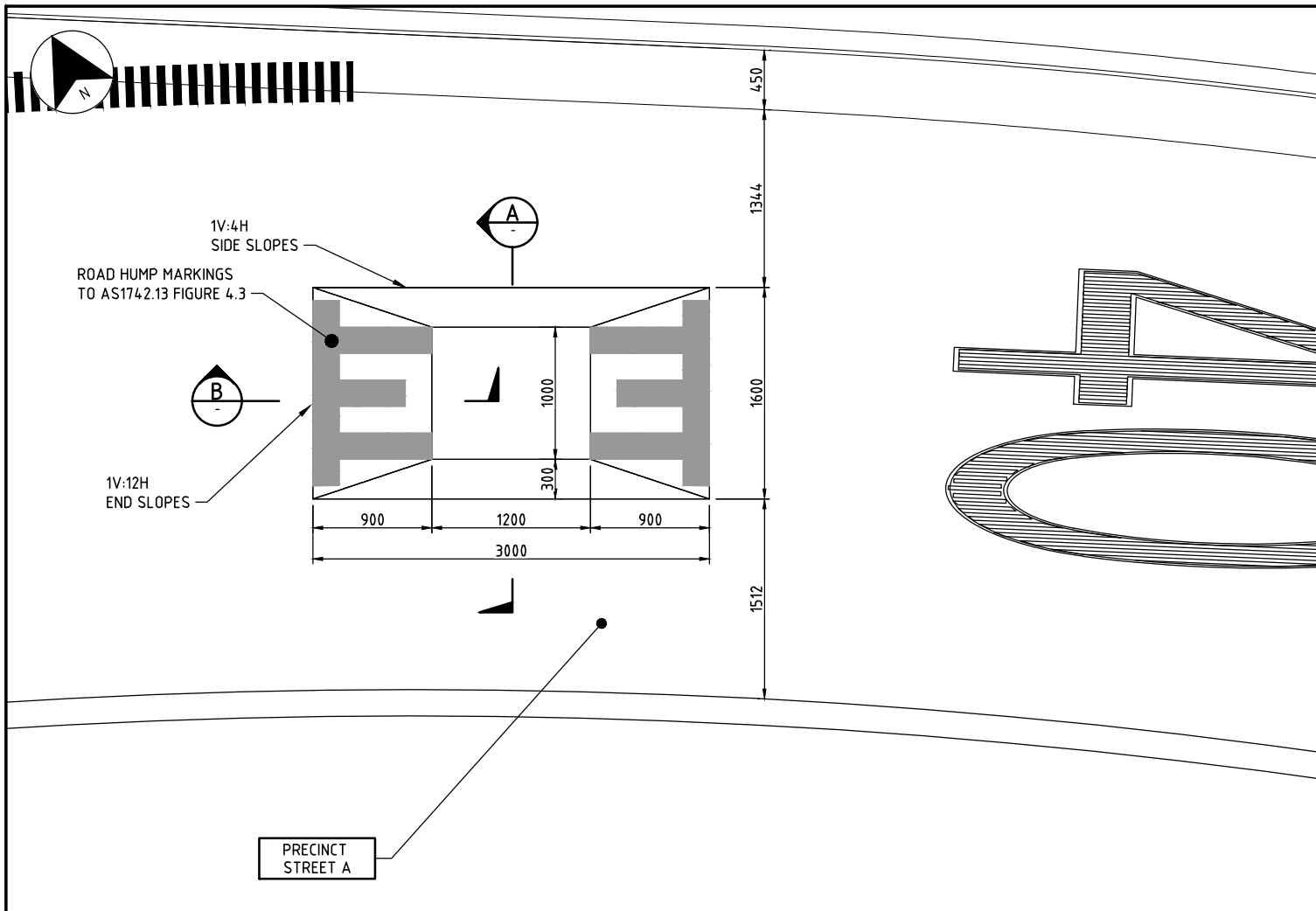
SERVICE PROVIDERS

northwest rapid transit  
caring for life's journeys

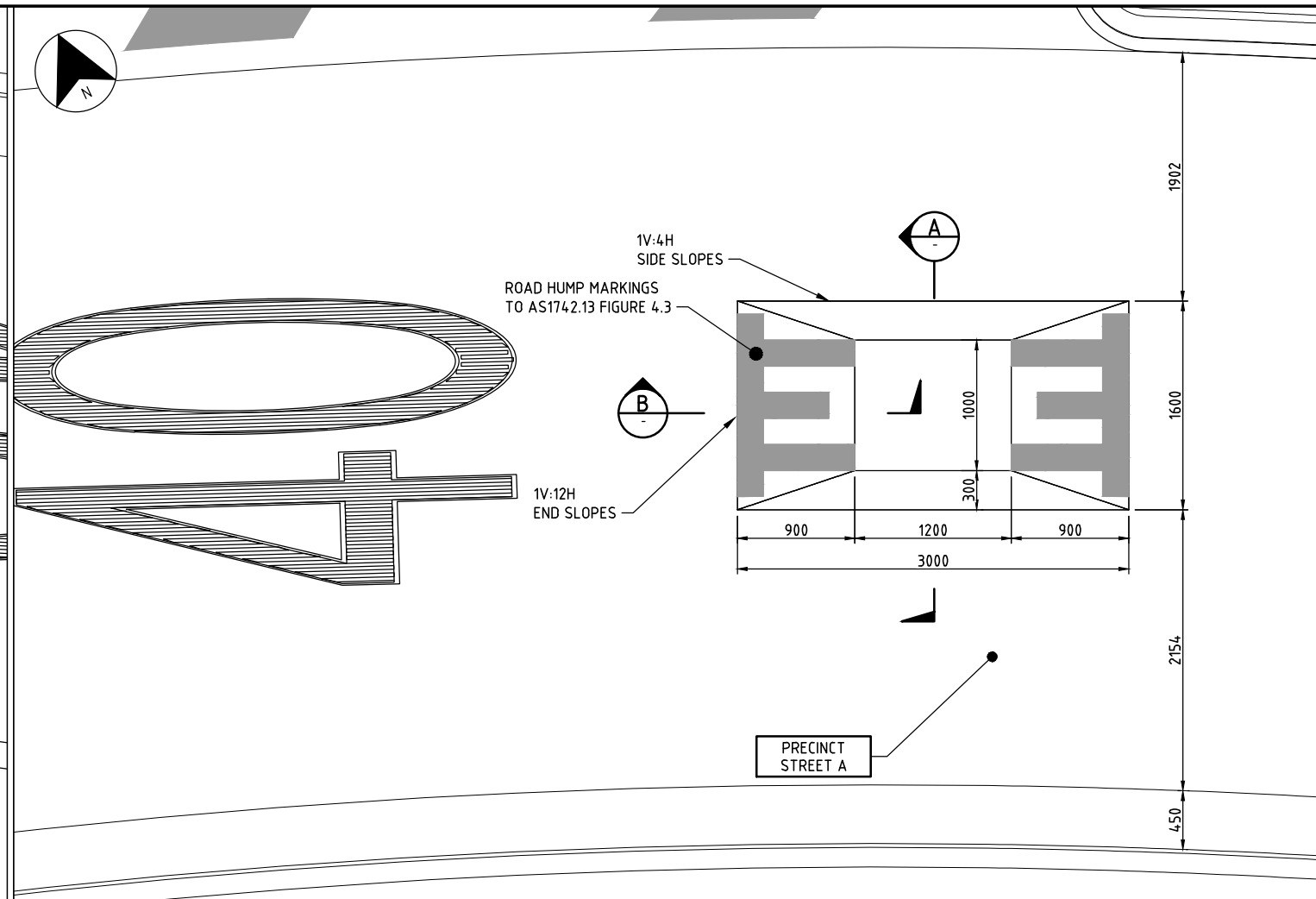
<b>NORTH WEST RAIL LINK</b>	
CHERRYBROOK STATION	
ROADS	
PAVEMENT DETAILS	
SPEED HUMP TYPICAL SECTIONS	
STATUS:	SHEET 1 OF 1
DRG No NWRLOTS-NRT-CHE-RO-DRG-410897	NWRL REV 00.02

**REVISION IN PROGRESS**

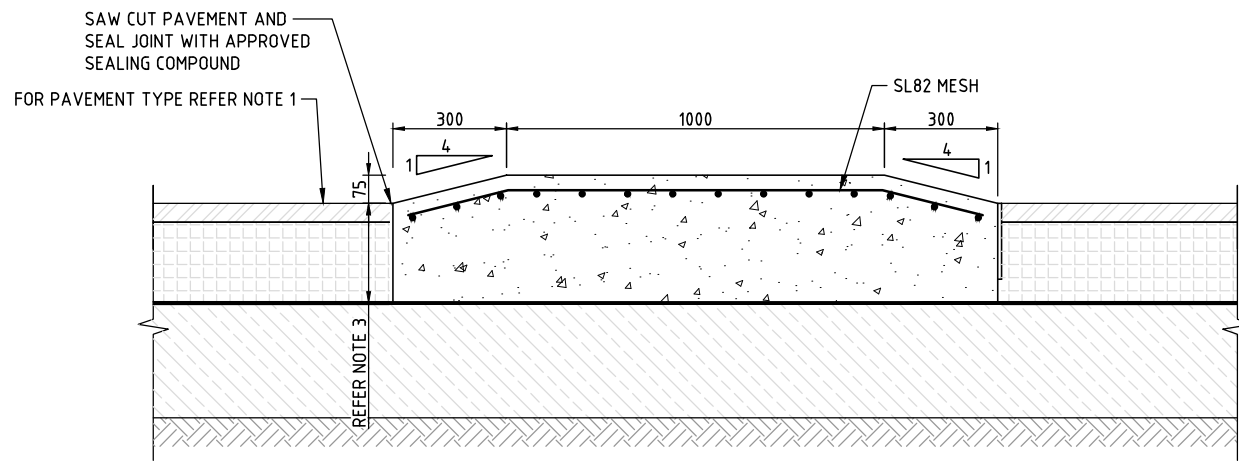
100mm AT FULL SIZE Pbl Date: 20/07/17 - 14:15 Cad File: V:\Projects\_AWB\30012010170720\_CHE\_LINES\_n\_SIGNS\_for\_JTNWRLots-NRT-CHE-RO-DRG-410898.dwg



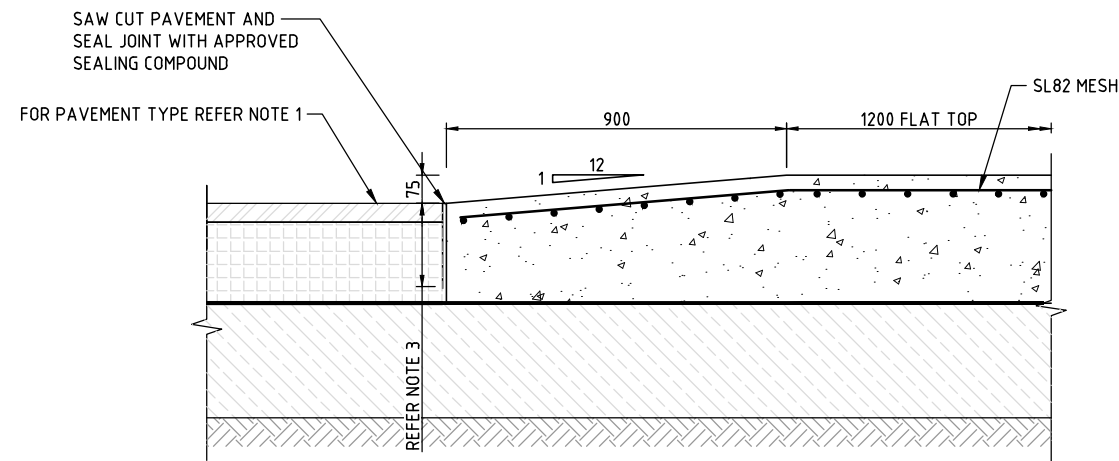
**PLAN**  
PRECINCT STREET A NEAR ROBERT ROAD SPEED CUSHION  
SCALE 1:25



**PLAN**  
PRECINCT STREET A NEAR FRANKLIN STREET SPEED CUSHION  
SCALE 1:25



**SECTION A**  
SCALE 1:10



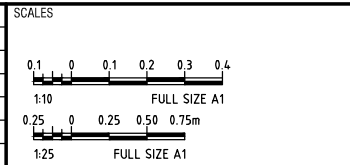
**SECTION B**  
SCALE 1:10

**NOTES**

- FOR ROAD PAVEMENT AND SUBSURFACE DRAINAGE PLAN REFER DRG. NWRL-NRT-CHE-RO-DRG-410823 TO NWRL-NRT-CHE-RO-DRG-410830.
- CONCRETE TO BE 50MPa WITH 50mm MINIMUM COVER UNO. FOR CONCRETE NOTES REFER DRG NUMBER NWRLOTS-NRT-CHE-CW-DRG-410311.
- FOR PAVEMENT PROFILES REFER DRG NO NWRLOTS-NRT-CHE-RO-DRG-410811 AND NWRLOTS-NRT-CHE-RO-DRG-410812.

**CHECK PRINT APPROVED FOR CONSTRUCTION**

REV	BY	DATE	DESCRIPTION	APPD
00.01	PA	22/12/16	DESIGN LOT 1504 - MINOR CHANGES TO DESIGN - ECC-490417	GT
A1	Original		Co-ordinate System: MGA Zone 56 Height Datum: A.H.D. This sheet may be prepared using colour and may be incomplete if copied	



DESIGN MODEL FILE(S) USED FOR DOCUMENTATION OF THIS DRAWING
INDEPENDENT CERTIFIER CERTIFICATE NWRLOTS-OIC-CHE-CE-CER-000001
NOTE: Do not scale from this drawing.

<b>CHECK PRINT</b>	PRELIM <input type="checkbox"/>	FINAL <input type="checkbox"/>
	INITIAL	DATE
DISCIPLINE		
DISCIPLINE		
DISCIPLINE		
DISCIPLINE		
BACKDRAFTED/CORRECTED		
CONFIRMED		

The information shown on this drawing is for the purposes of the North West Rail Link (NWRL) Project only. No warranty is given or implied as to its suitability for any other purpose. The Service Providers accept no liability arising from the use of this drawing and the information shown thereon for any purpose other than the North West Rail Link (NWRL) Project.	
SERVICE PROVIDERS	
DRAWN	P.MCARDLE
DESIGNED	J.TOTH
DRG CHECK	A.T.WILSON
DESIGN CHECK	G.THOMAS
APPROVED	D.C.KEOGH
	23/12/16

<b>NORTH WEST RAIL LINK</b>	
CHERRYBROOK STATION	
ROADS	
PAVEMENT DETAILS	
SPEED CUSHION PLAN AND DETAILS SHEET	
STATUS: FOR CONSTRUCTION	SHEET 1 OF 1
DRG No NWRLOTS-NRT-CHE-RO-DRG-410898	NWRL REV 00.01