






**HORNSBY**  
SHIRE COUNCIL

**Environment Protection  
Mapping Feb 2014**

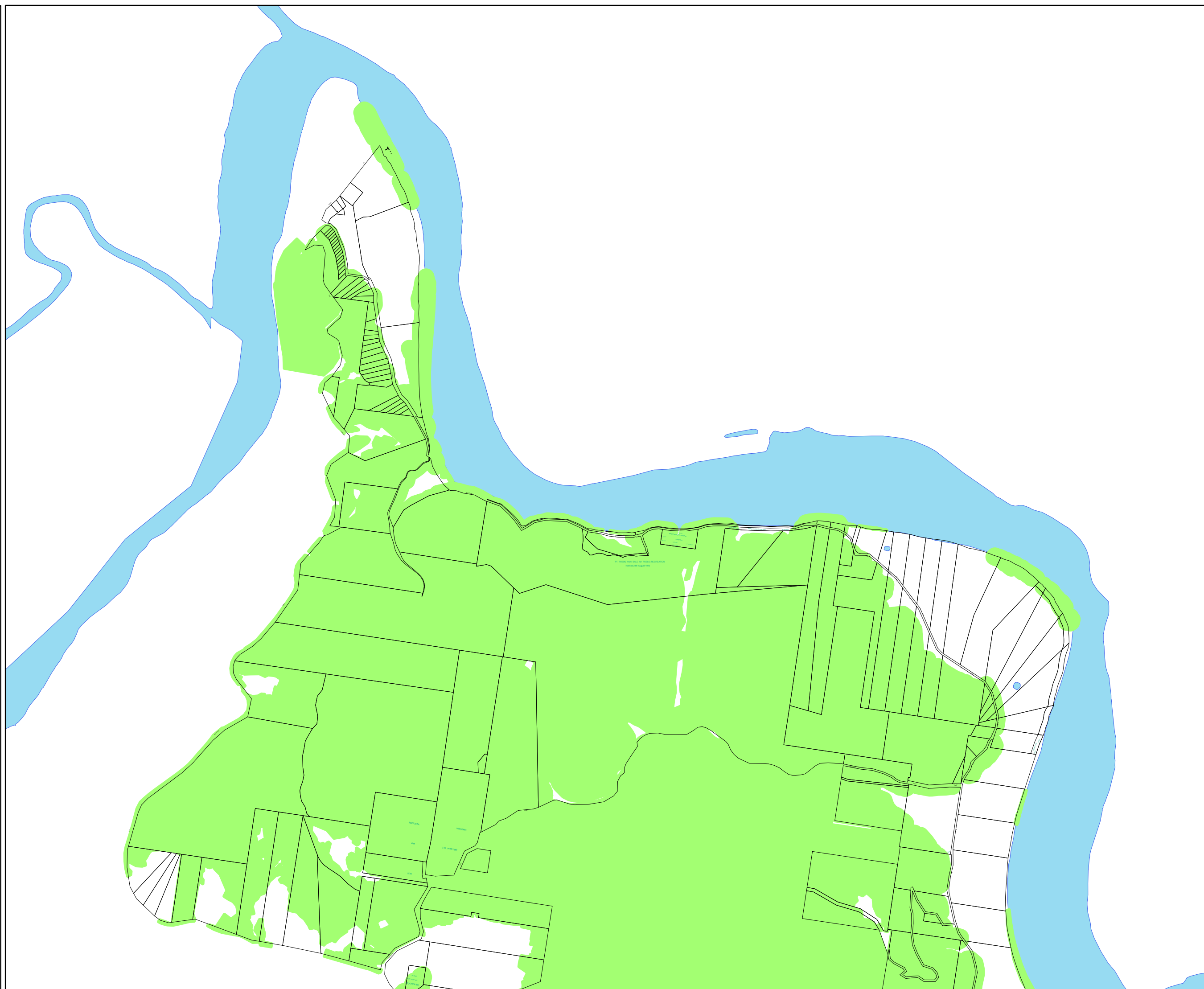
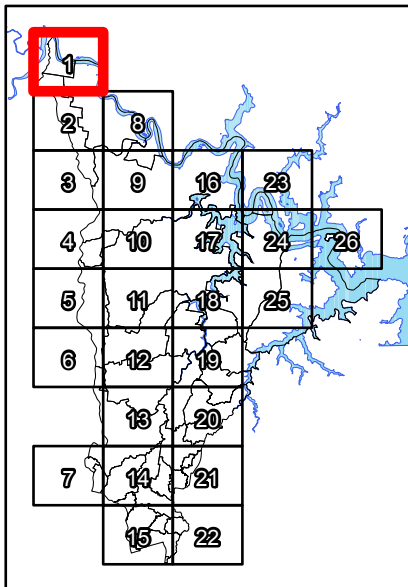
Map No. - 1

-  - Biodiversity Buffer Zones
-  - Major Waterways
-  - Cadastral Boundaries  
31/01/2014



1:20000 @ A3




0 200 400 600 800  
Meters





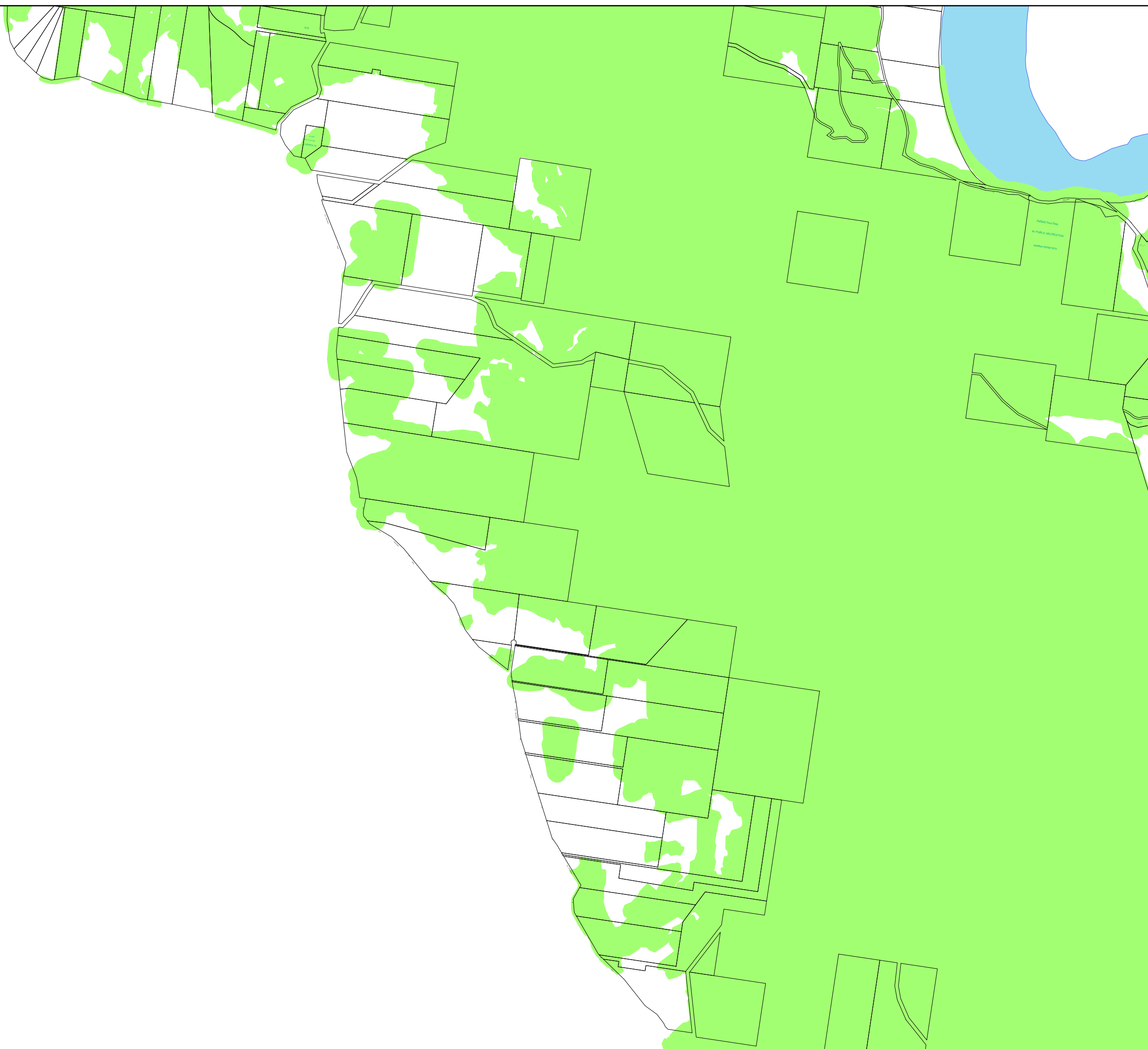
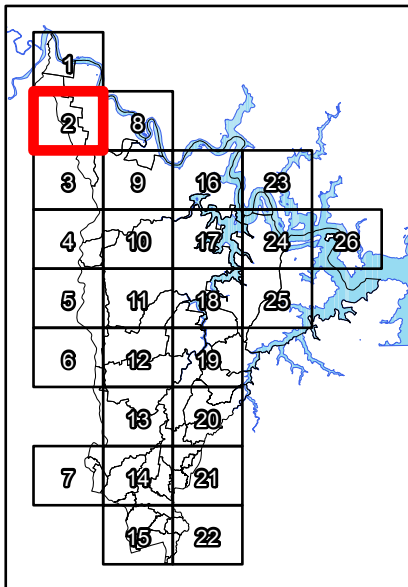
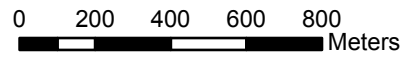
# Environment Protection Mapping Feb 2014

Map No. - 2

-  - Biodiversity Buffer Zones
-  - Major Waterways
-  - Cadastral Boundaries  
31/01/2014






1:20000 @ A3





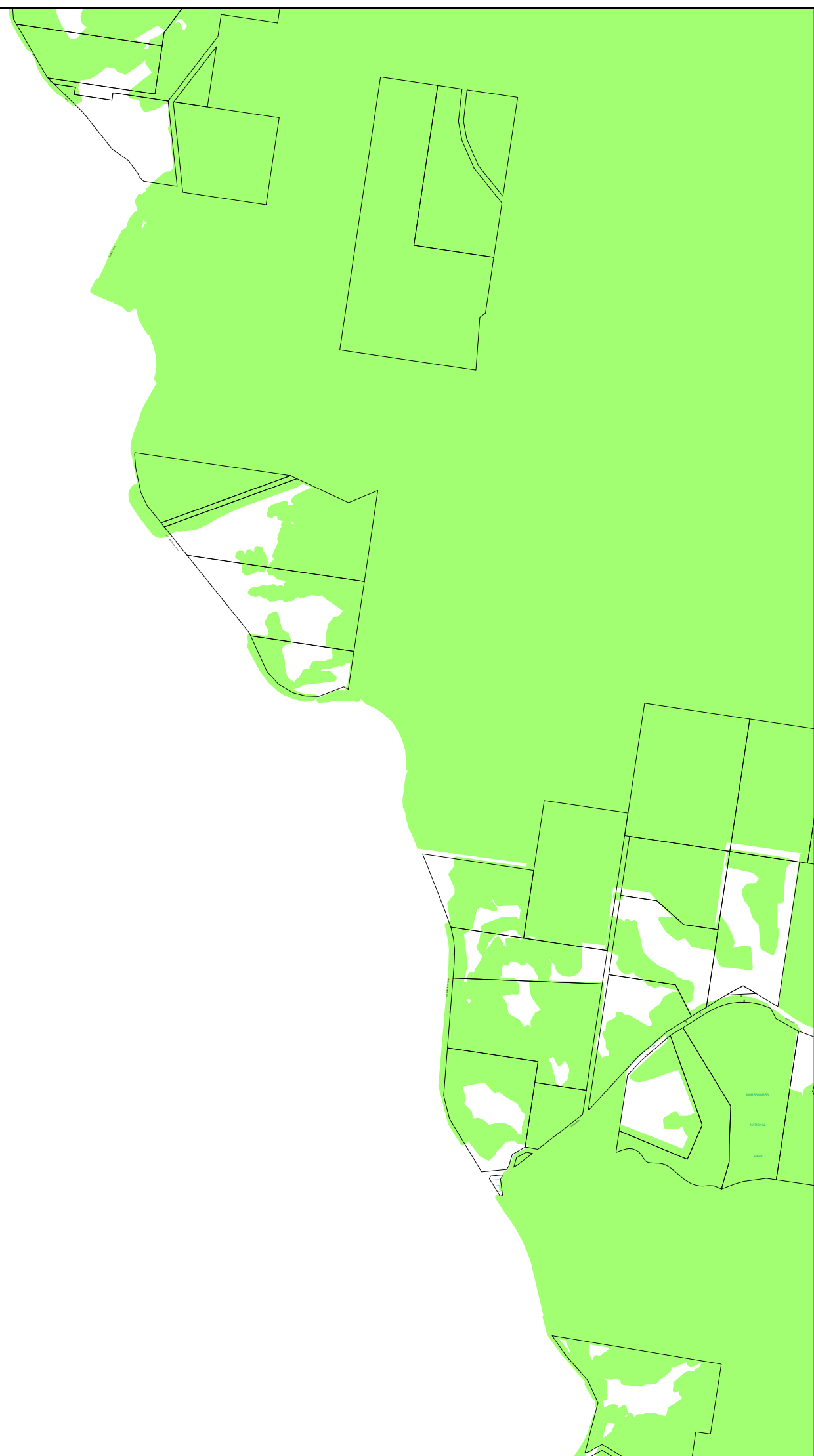
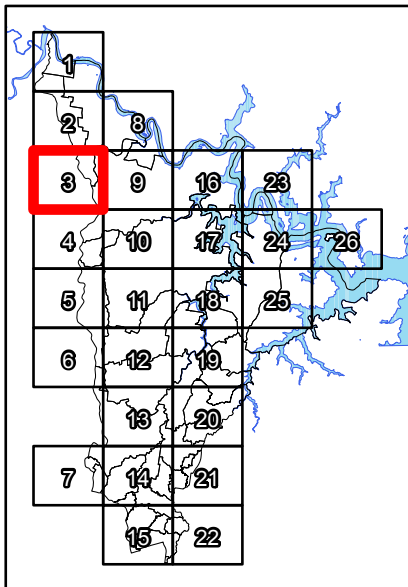
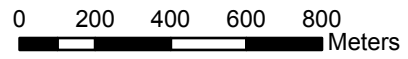
# Environment Protection Mapping Feb 2014

Map No. - 3

-  - Biodiversity Buffer Zones
-  - Major Waterways
-  - Cadastral Boundaries  
31/01/2014






1:20000 @ A3





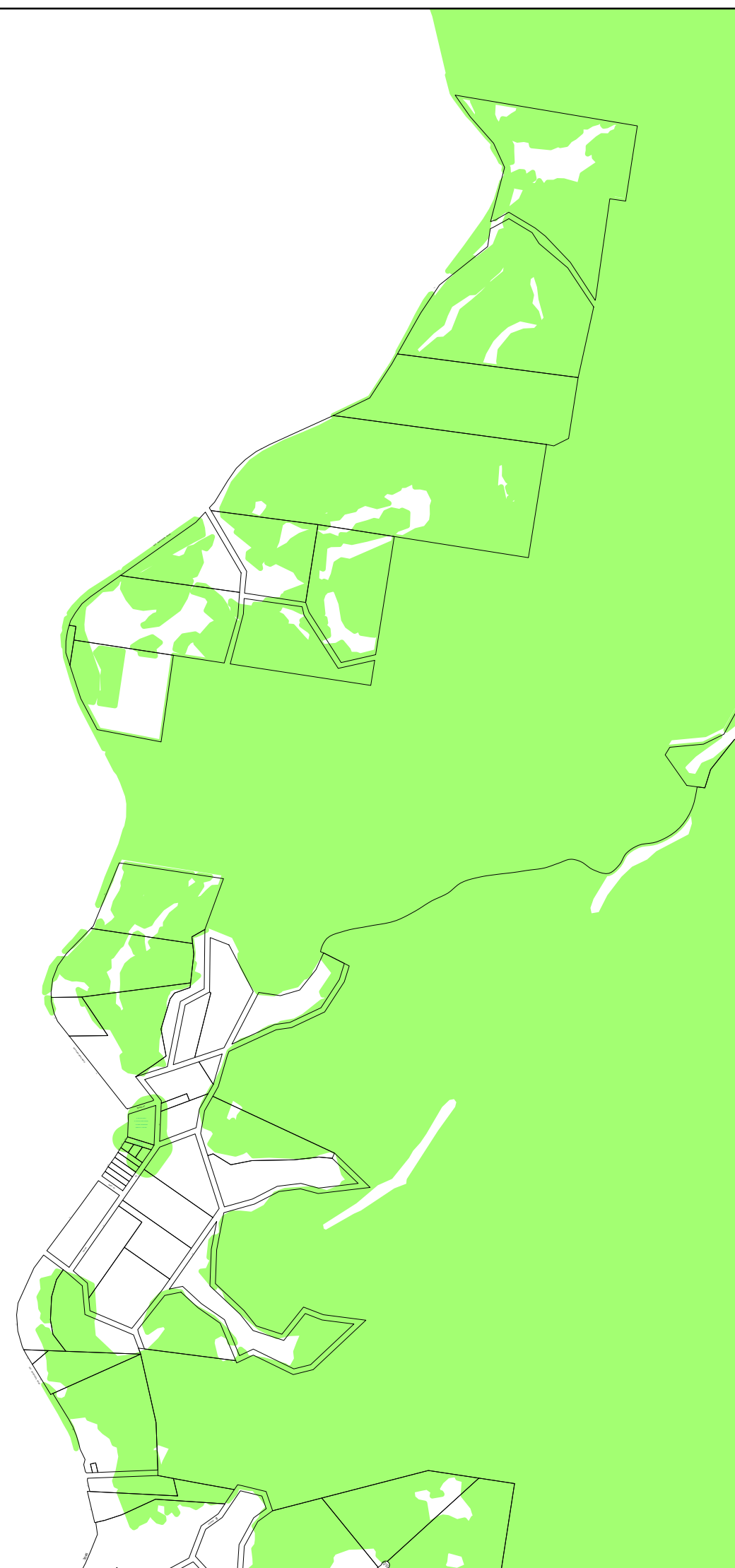
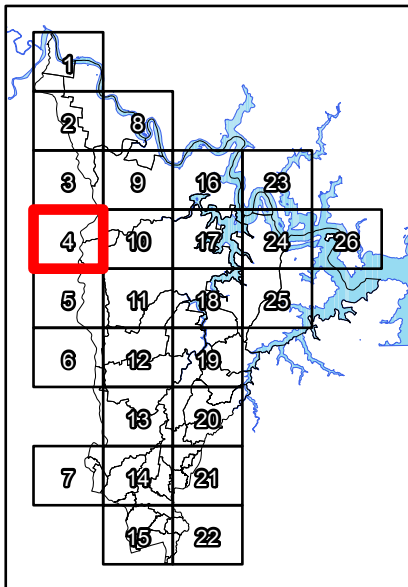
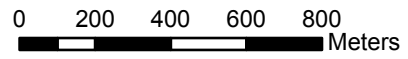
# Environment Protection Mapping Feb 2014

Map No. - 4

-  - Biodiversity Buffer Zones
-  - Major Waterways
-  - Cadastral Boundaries  
31/01/2014



1:20000 @ A3










**HORNSBY**  
SHIRE COUNCIL

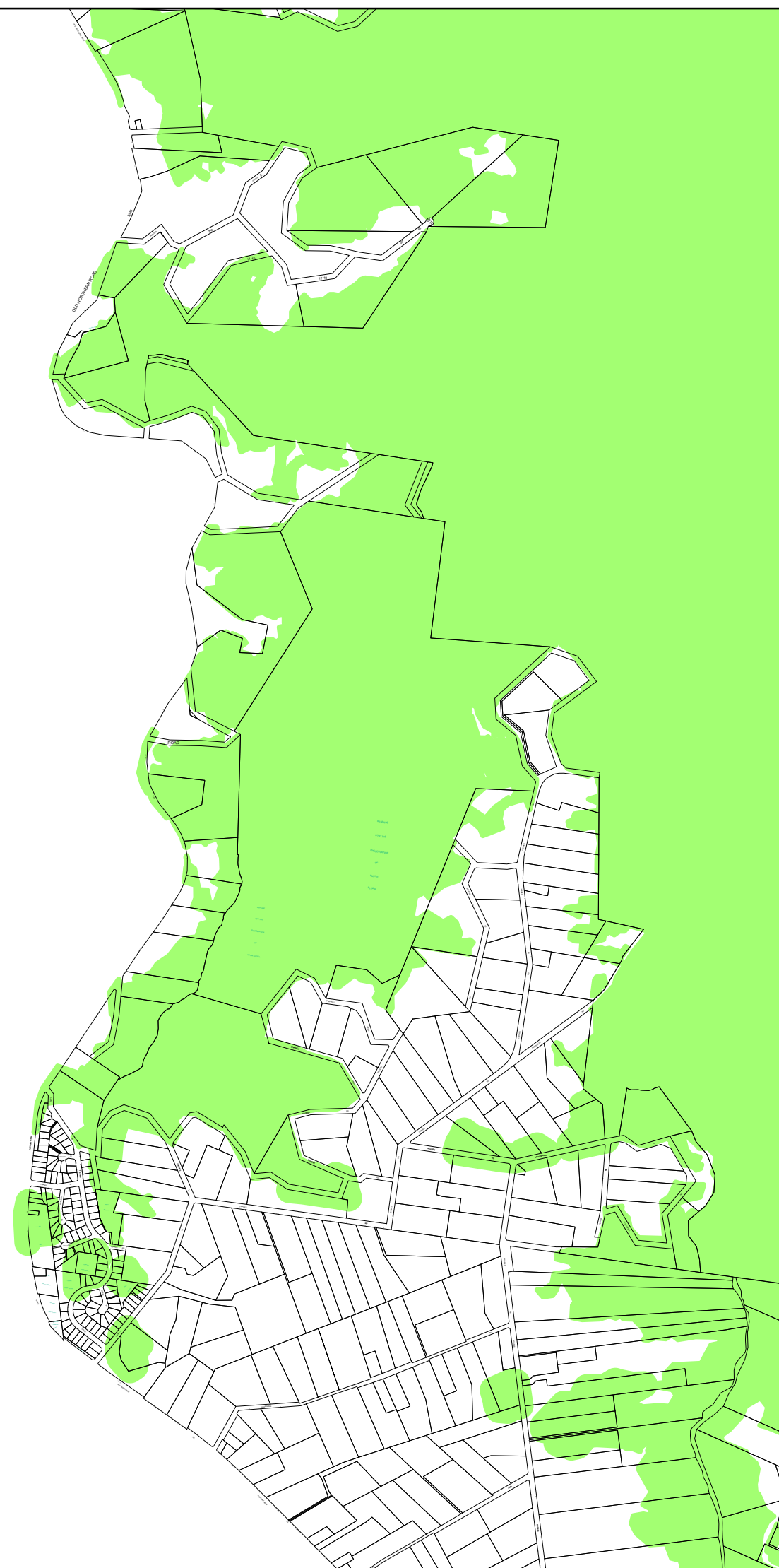
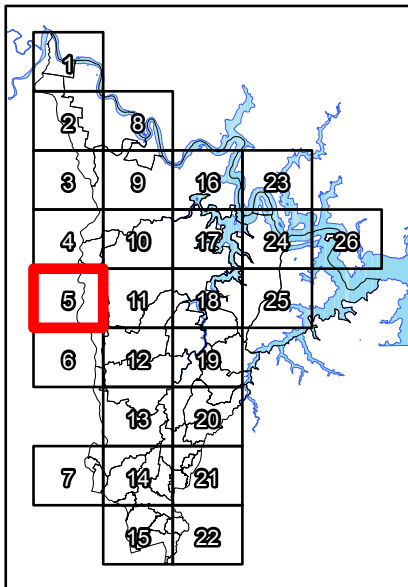
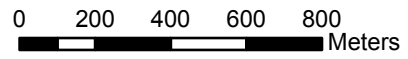
**Environment Protection  
Mapping Feb 2014**

Map No. - 5

-  - Biodiversity Buffer Zones
-  - Major Waterways
-  - Cadastral Boundaries  
31/01/2014



1:20000 @ A3








**HORNSBY**  
SHIRE COUNCIL

# Environment Protection Mapping Feb 2014

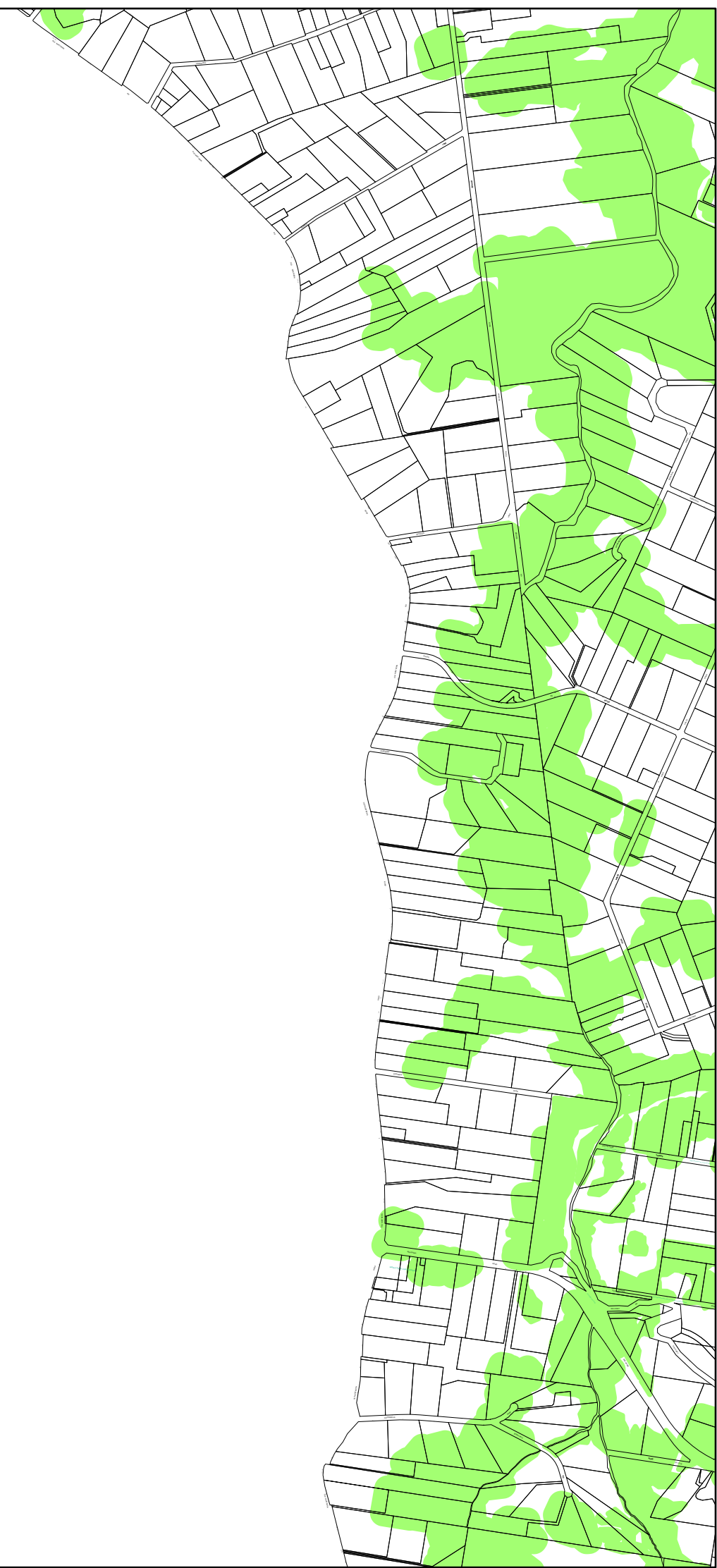
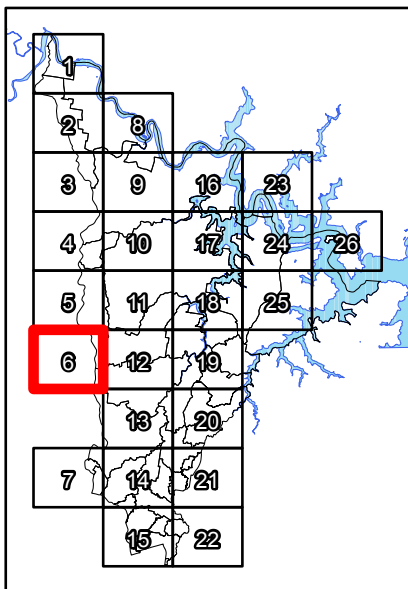
Map No. - 6

-  - Biodiversity Buffer Zones
-  - Major Waterways
-  - Cadastral Boundaries  
31/01/2014



1:20000 @ A3

0 200 400 600 800  
Meters








**HORNSBY**  
SHIRE COUNCIL

# Environment Protection Mapping Feb 2014

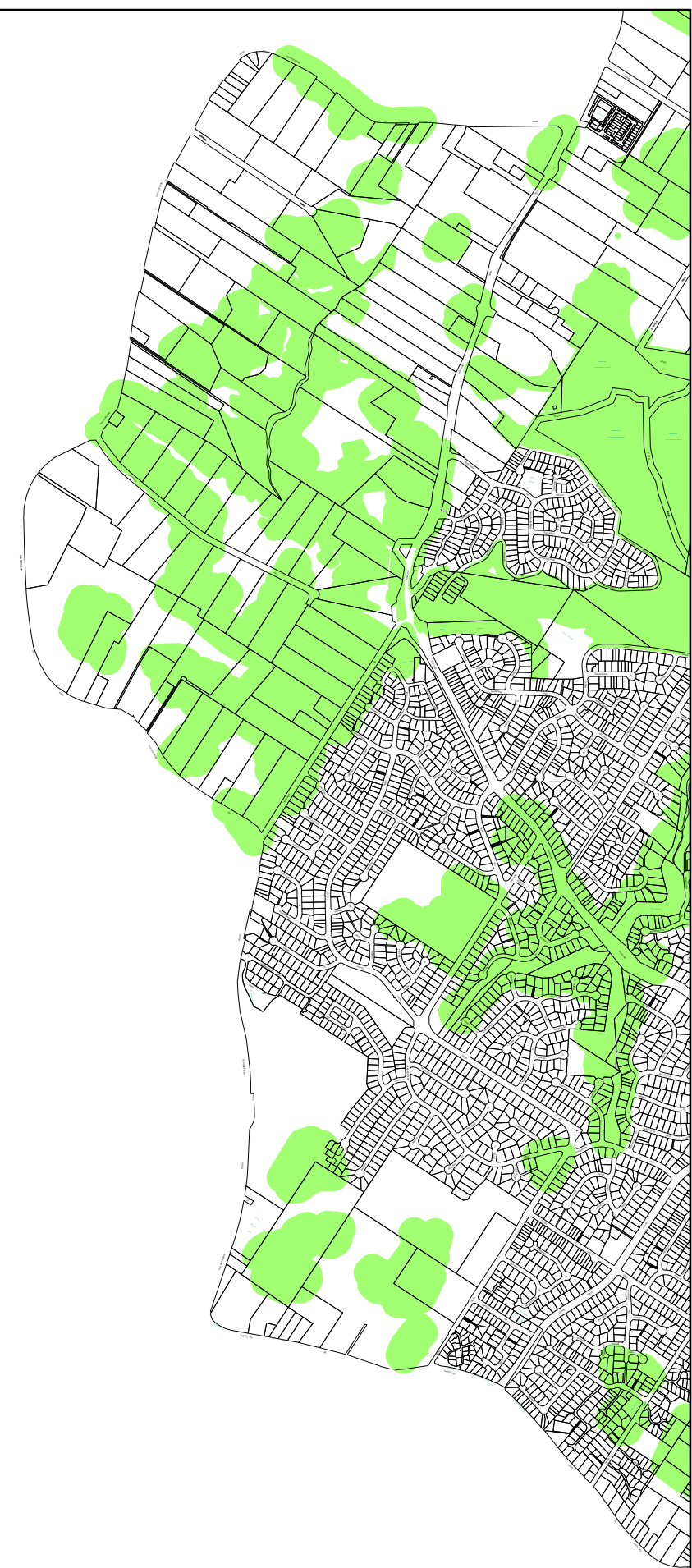
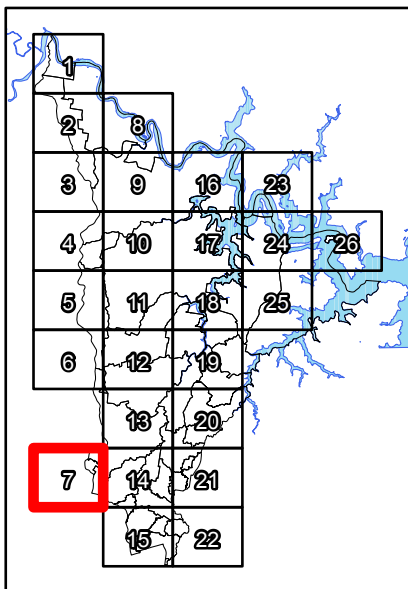
Map No. - 7

-  - Biodiversity Buffer Zones
-  - Major Waterways
-  - Cadastral Boundaries  
31/01/2014



1:20000 @ A3

0 200 400 600 800  
Meters





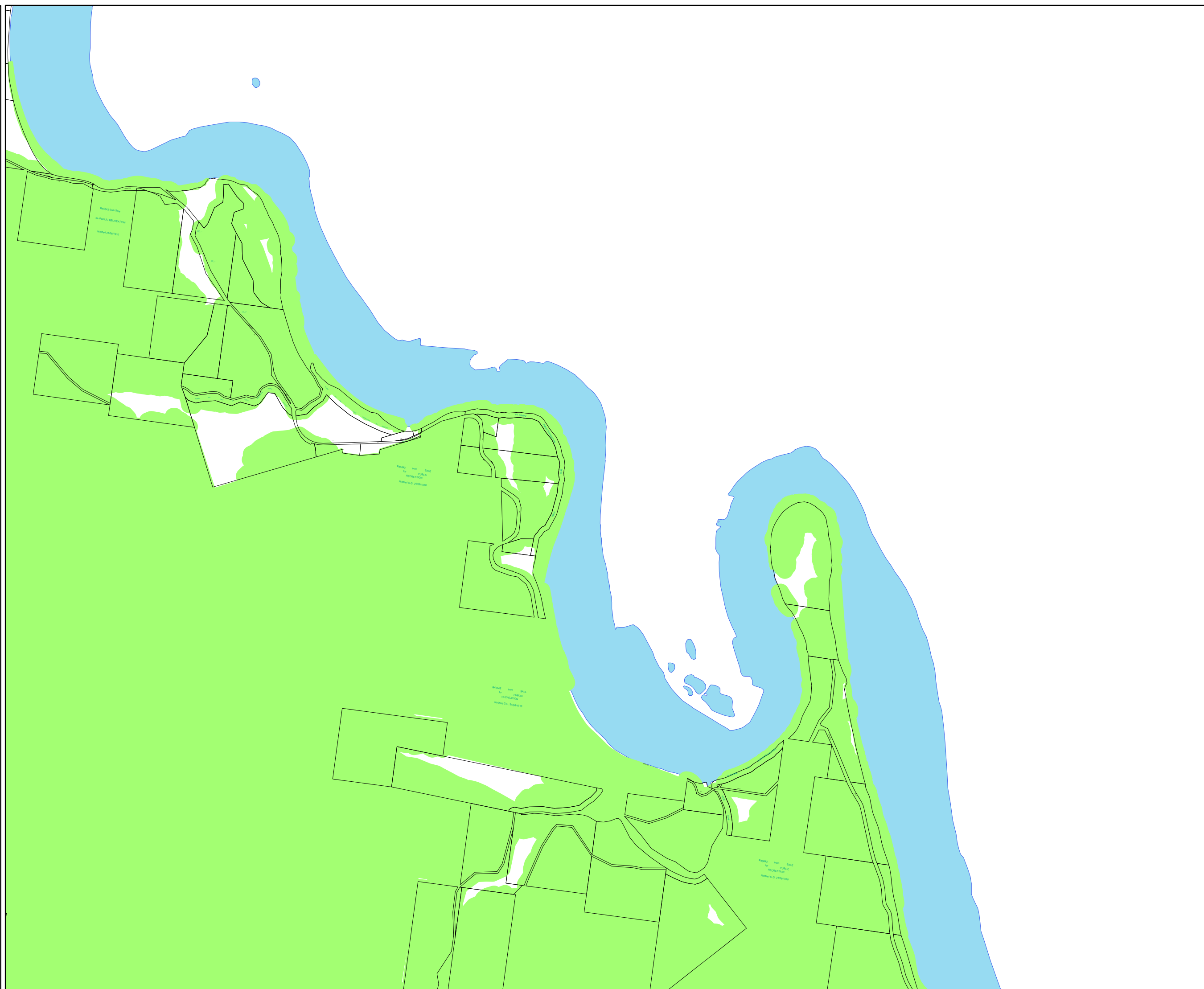
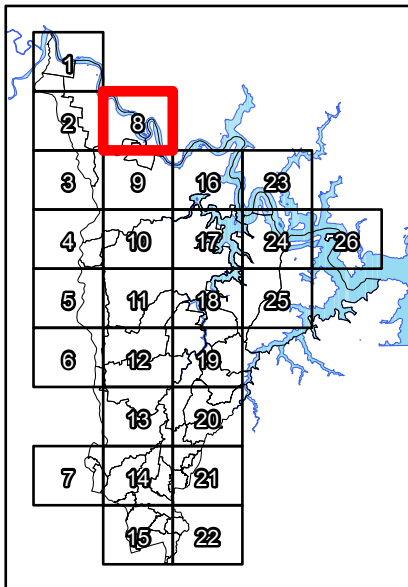
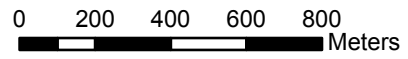
# Environment Protection Mapping Feb 2014

Map No. - 8

- Biodiversity Buffer Zones
- Major Waterways
- Cadastral Boundaries  
31/01/2014



1:20000 @ A3










# Environment Protection Mapping Feb 2014

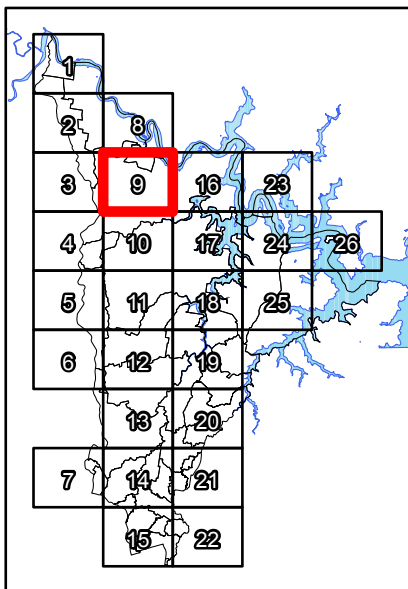
Map No. - 9

-  - Biodiversity Buffer Zones
-  - Major Waterways
-  - Cadastral Boundaries  
31/01/2014



1:20000 @ A3

0 200 400 600 800 Meters





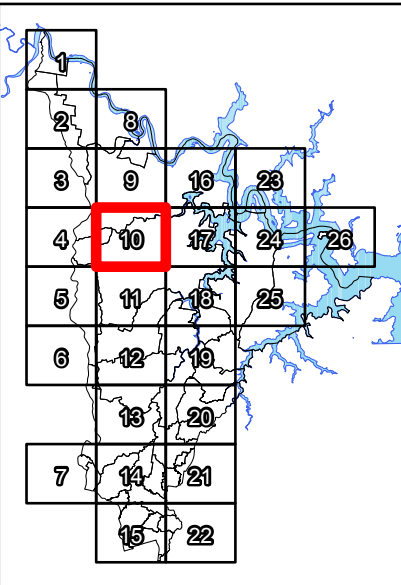
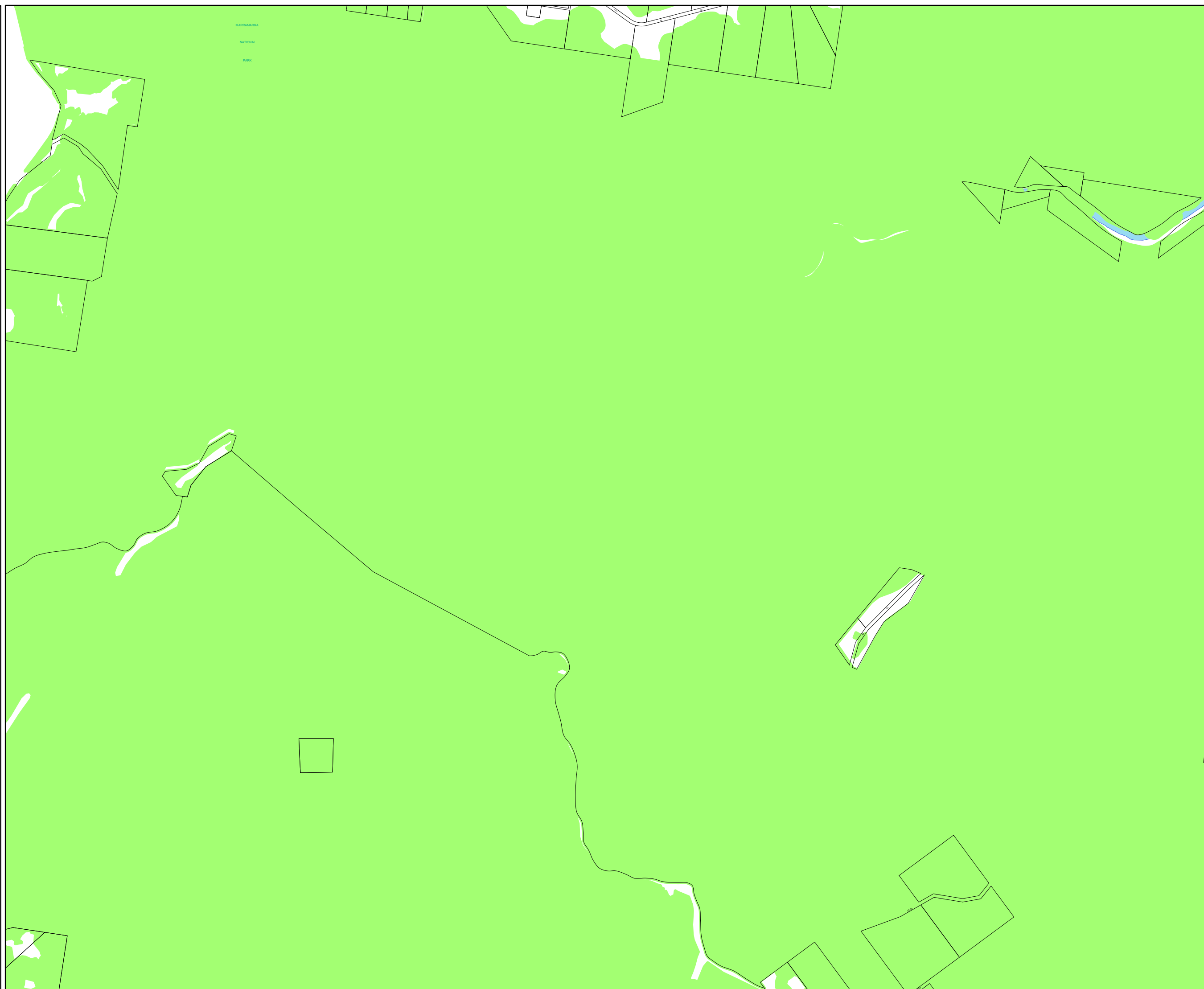
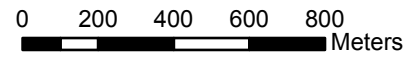
# Environment Protection Mapping Feb 2014

Map No. - 10

- Biodiversity Buffer Zones
- Major Waterways
- Cadastral Boundaries 31/01/2014



1:20000 @ A3










**HORNSBY**  
SHIRE COUNCIL

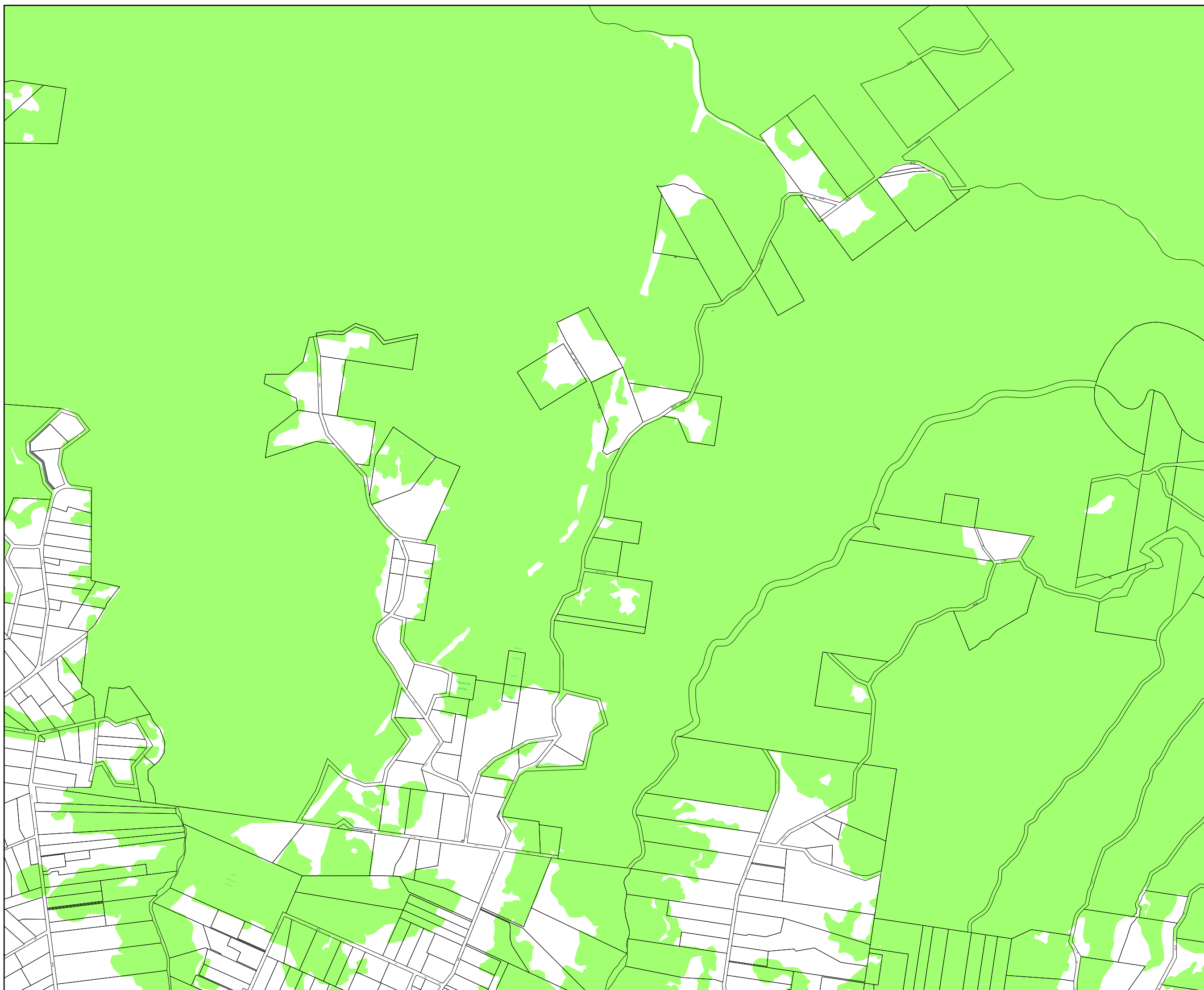
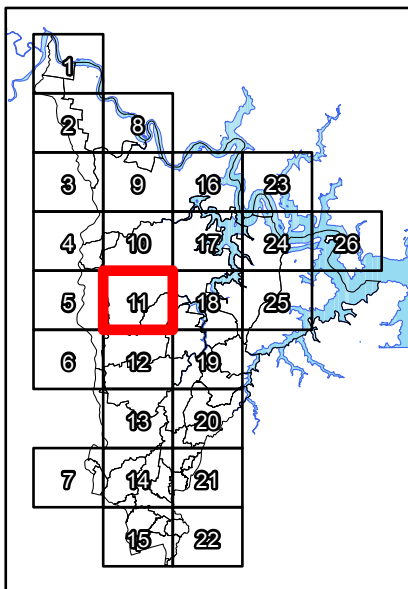
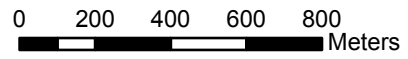
# Environment Protection Mapping Feb 2014

Map No. - 11

-  - Biodiversity Buffer Zones
-  - Major Waterways
-  - Cadastral Boundaries  
31/01/2014



1:20000 @ A3





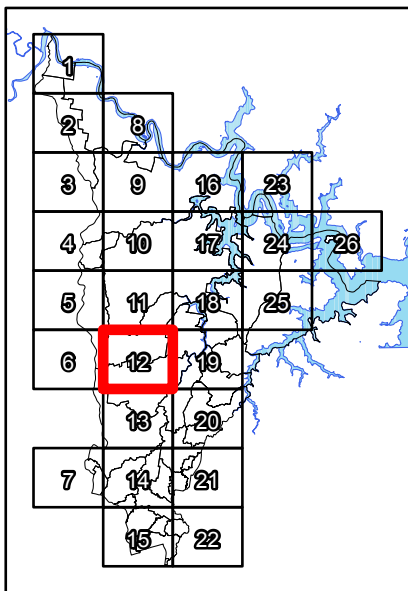
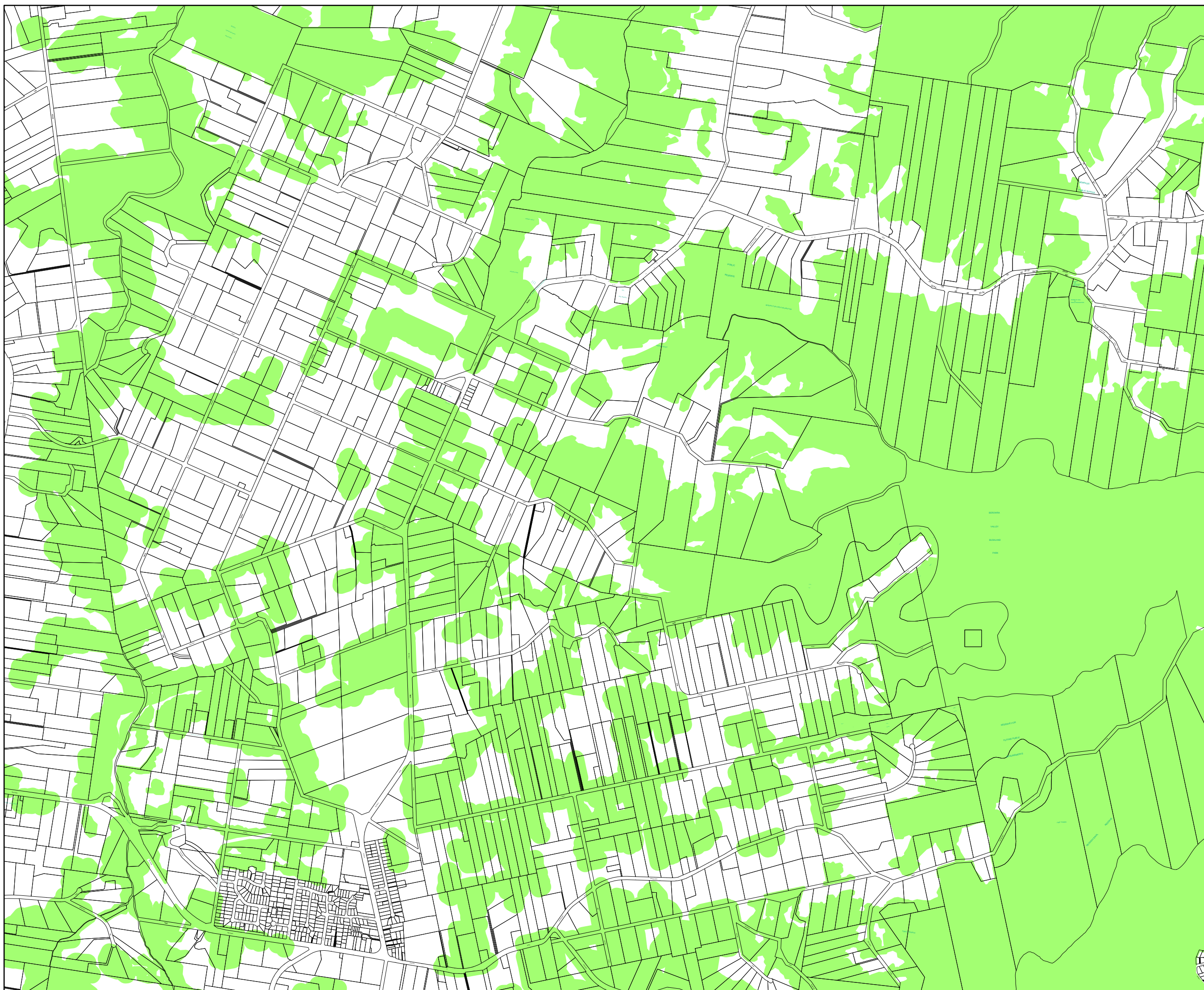
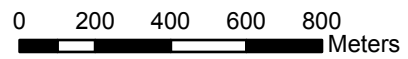
# Environment Protection Mapping Feb 2014

Map No. - 12

- Biodiversity Buffer Zones
- Major Waterways
- Cadastral Boundaries 31/01/2014



1:20000 @ A3










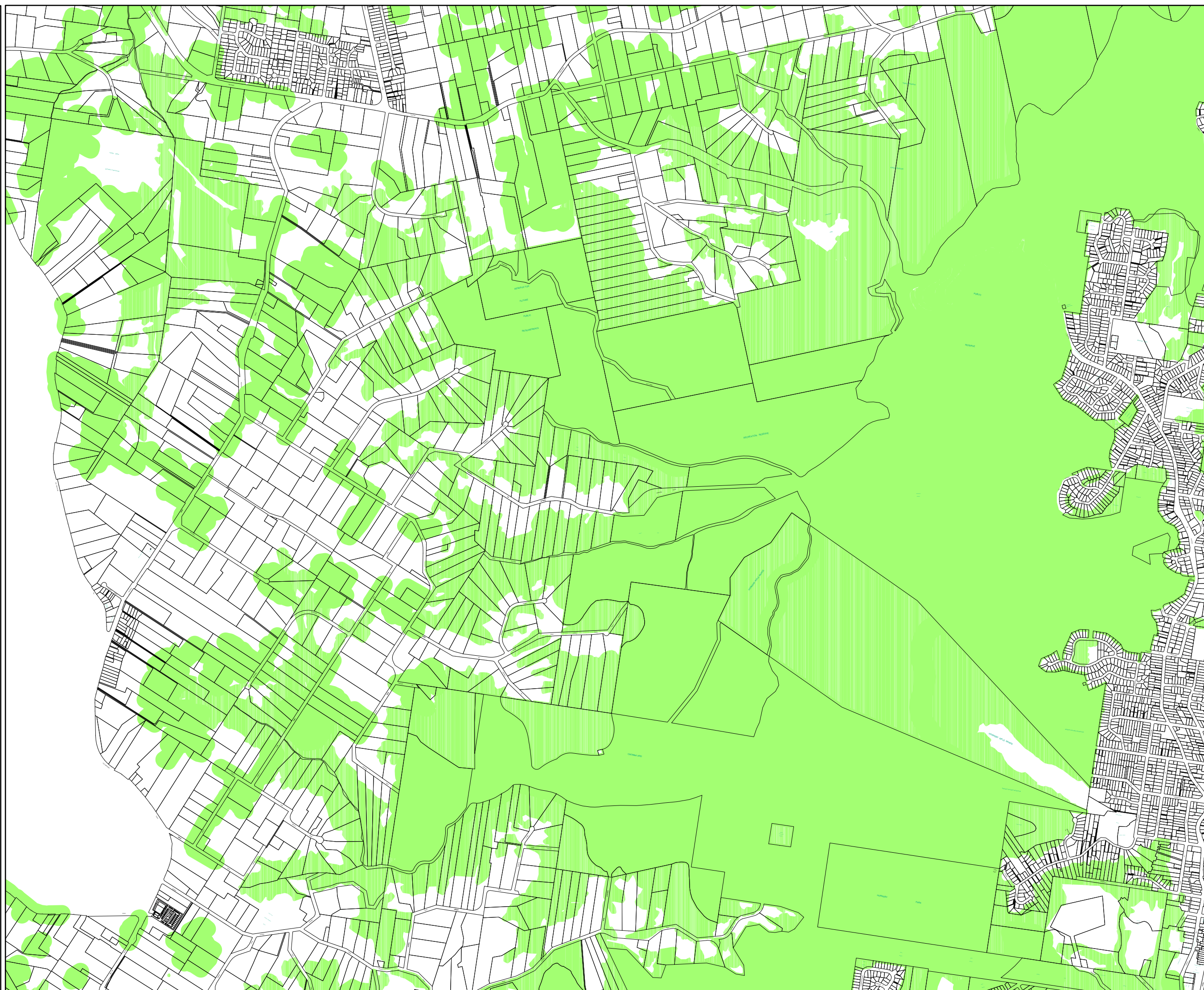
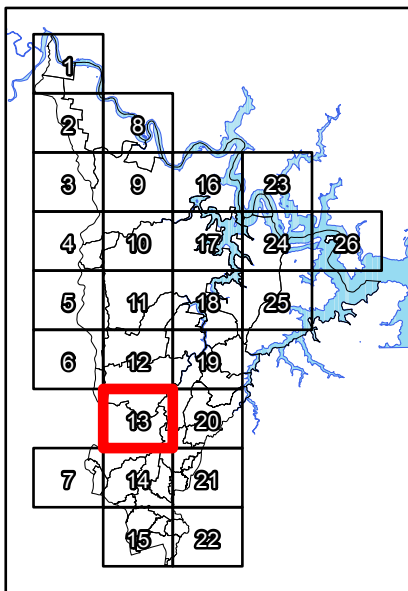
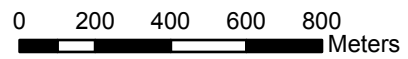
# Environment Protection Mapping Feb 2014

Map No. - 13

-  - Biodiversity Buffer Zones
-  - Major Waterways
-  - Cadastral Boundaries 31/01/2014



1:20000 @ A3







# Environment Protection Mapping Feb 2014

Map No. - 14

- Biodiversity Buffer Zones
- Major Waterways
- Cadastral Boundaries 31/01/2014



1:20000 @ A3

