

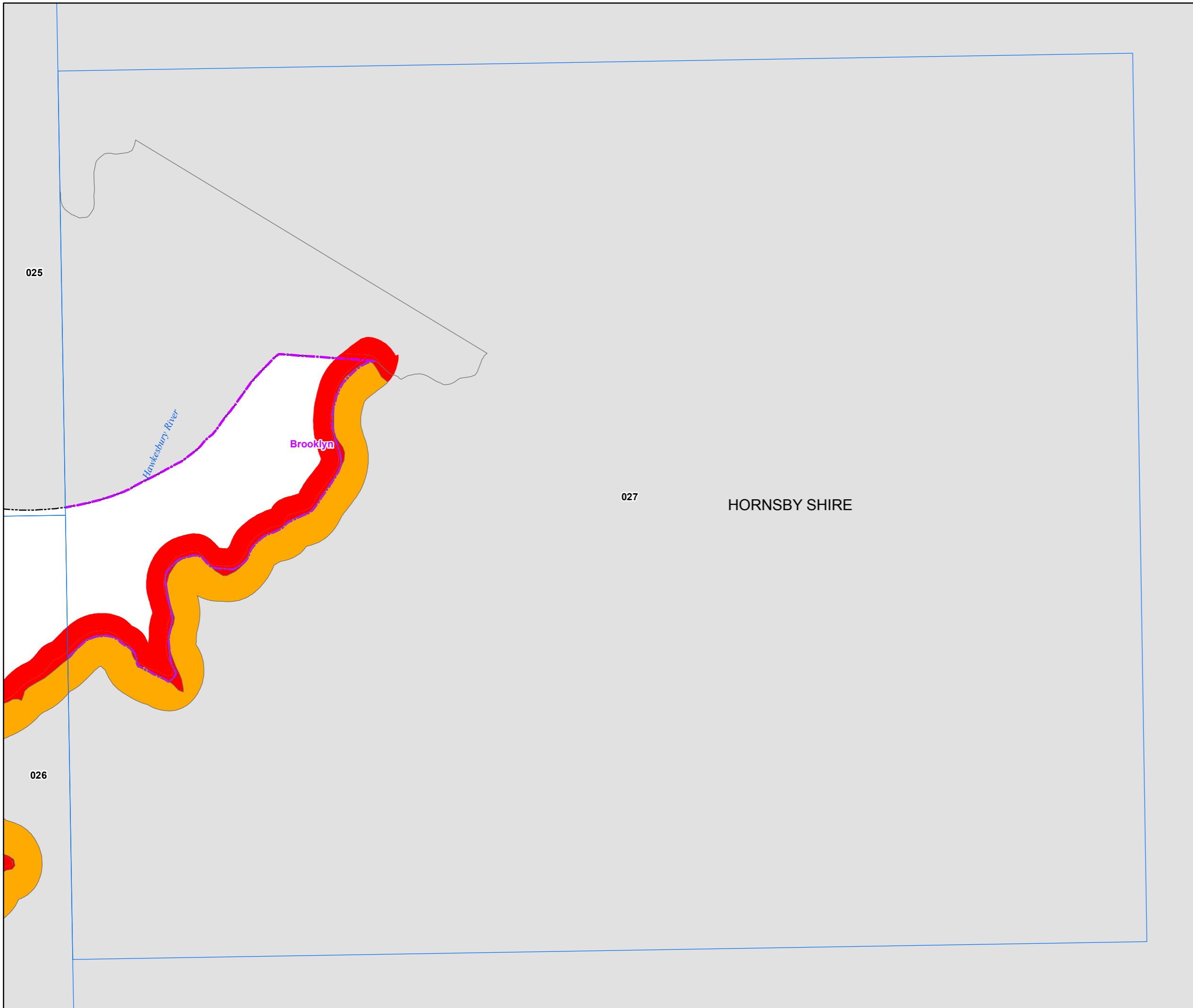
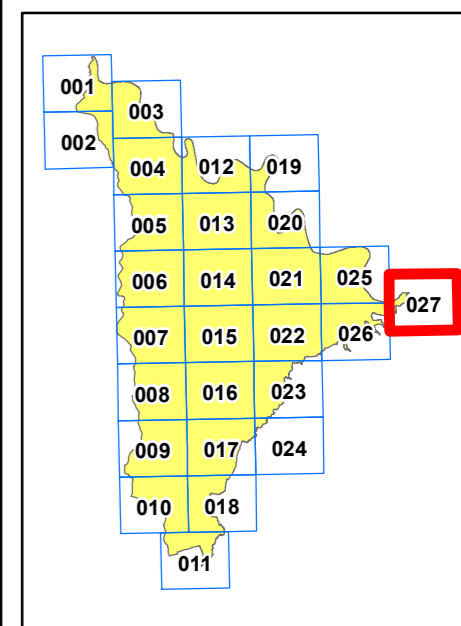






HORNSBY SHIRE

SHEET 027  
BUSHFIRE PRONE LAND MAP  
2014



1:20,050



- Bushfire Prone Land**
-  BFPL Vegetation Category 1
  -  BFPL Vegetation Category 2
  -  BFPL Vegetation Buffer -100m and 30m

**RFS CERTIFICATION 24/05/2014**

NOTE  
HORNSBY SHIRE COUNCIL DOES NOT GIVE ANY GUARANTEES CONCERNING THE ACCURACY, COMPLETENESS OR CURRENCY OF THE TEXTUAL INFORMATION HELD IN OR GENERATED FROM ITS DATABASE  
BASE CADASTRE COPYRIGHT HORNSBY SHIRE COUNCIL. CADASTRE UPDATE INCLUDING COUNCIL GENERATED DATA IS SUBJECT TO HSC COPYRIGHT